

M25 junction 10/A3 Wisley interchange TR010030

5.3 Habitats Regulations Assessment Figures

APFP Regulation 5(2)(g)
Planning Act 2008

Infrastructure Planning (Applications: Prescribed Forms and Procedure) Regulations 2009



Infrastructure Planning

Planning Act 2008

The Infrastructure Planning (Applications: Prescribed Forms and Procedure) Regulations 2009 (as amended)

M25 junction 10/A3 Wisley interchange

Development Consent Order 202[x]

5.3 HABITATS REGULATIONS ASSESSMENT FIGURES

Regulation Number:	Regulation 5(2)(h)
Planning Inspectorate Scheme Reference	TR010030
Application Document Reference	TR010030/APP/5.3
Author:	M25 junction 10/A3 Wisley interchange project team, Highways England and Atkins

Version	Date	Status of Version
Rev 1	July 2019	Section 51 Advice
Rev 0	June 2019	Development Consent Order application

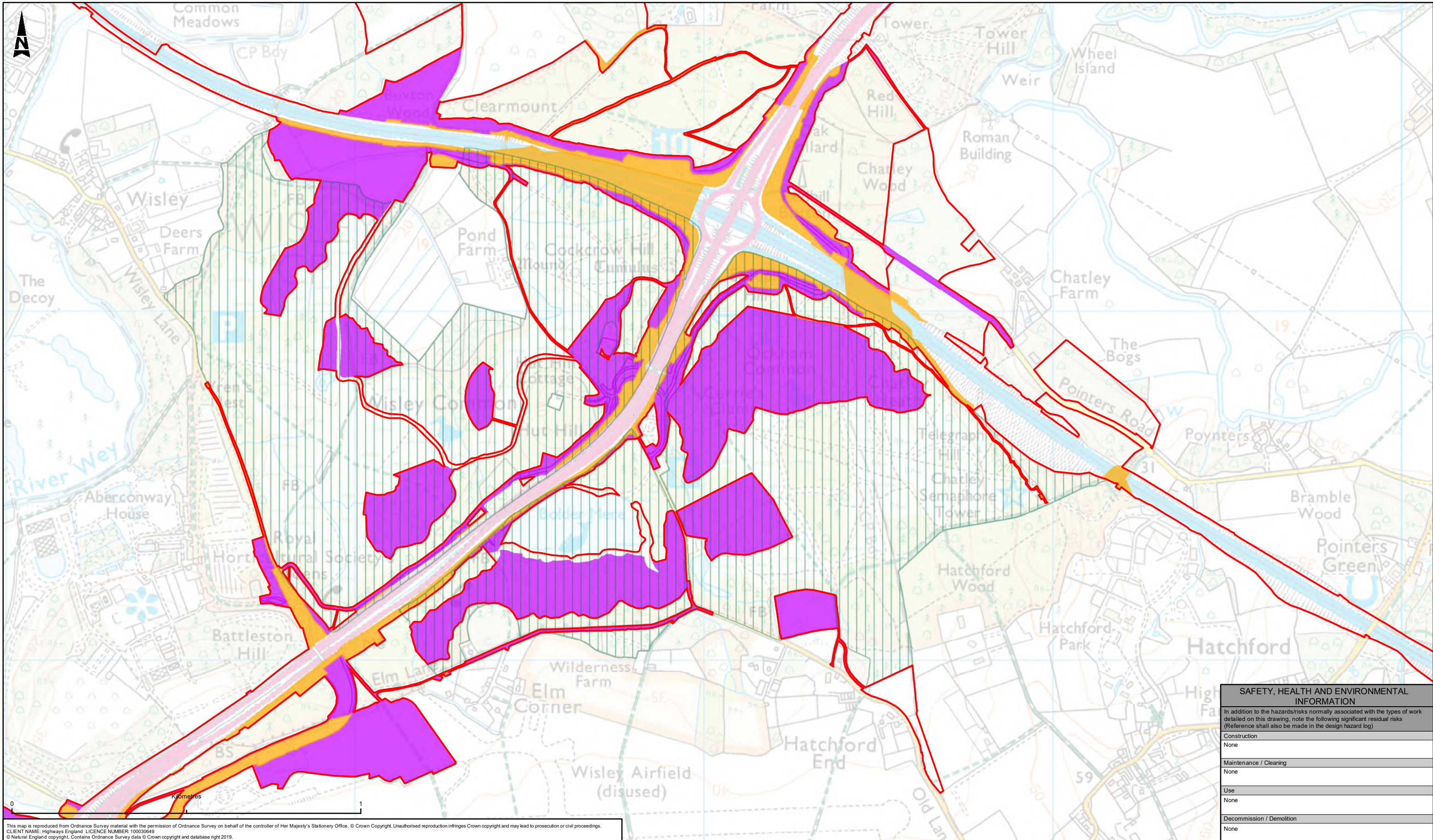
Table of contents

Chapter	Pages
1. Schedule of figures included in this application document	4

1. Schedule of figures included in this application document

Document title	Document number	Revision
Figure 1 – Permanent and Temporary SPA Land Take	HE551522-ATK-EGN-XX-GS-GI-000005	C01
Figure 2a – Dartford Warbler Breeding Territories in Ockham Common – 2016	HE551522-ATK-EGN-XX-GS-GI-000006	C01
Figure 2b – Nightjar Breeding Territories in Ockham Common – 2016	HE551522-ATK-EGN-XX-GS-GI-000006	C01
Figure 2c – Dartford Warbler Breeding Territories in Wisley Common – 2017	HE551522-ATK-EGN-XX-GS-GI-000006	C01
Figure 2d – Nightjar Breeding Territories in Wisley Common - 2017	HE551522-ATK-EGN-XX-GS-GI-000006	C01
Figure 2e – Woodlark Breeding Territories in Wisley Common - 2017	HE551522-ATK-EGN-XX-GS-GI-000006	C01
Figure 2f – Dartford Warbler Breeding Territories in Ockham Common - 2017	HE551522-ATK-EGN-XX-GS-GI-000006	C01
Figure 2g – Nightjar Breeding Territories in Ockham Common - 2017	HE551522-ATK-EGN-XX-GS-GI-000006	C01
Figure 2h – Woodlark Breeding Territories in Ockham Common - 2017	HE551522-ATK-EGN-XX-GS-GI-000006	C01
Figure 2i – Nightjar Breeding Territories in Wisley Common - 2018	HE551522-ATK-EGN-XX-GS-GI-000006	C01
Figure 2j – Dartford Warbler Breeding Territories in Ockham Common - 2018	HE551522-ATK-EGN-XX-GS-GI-000006	C01
Figure 2k – Nightjar Breeding Territories in Ockham Common – 2018	HE551522-ATK-EGN-XX-GS-GI-000006	C01
Figure 3 – Phase 1 Habitat Plan	HE551522-ATK-EGN-XX-GS-GI-000007	C01
Figure 4 – Estimated Changes in Nitrogen Deposition Rates as a Result of the Scheme for the Year of Opening, 2022	HE551522-ATK-EGN-XX-GS-GI-000008	C01
Figure 5 – Estimated Changes in Nitrogen Deposition Rates as Percentage of Critical Load as a Result of the Scheme for the Year of Opening, 2022	HE551522-ATK-EGN-XX-GS-GI-000009	C01
Figure 6 – Construction Noise Disturbance: 200m Buffer Around Construction Area, and SPA Qualifying Features Territory Distributions	HE551522-ATK-EGN-XX-GS-GI-000010	C01
Figure 7 – Existing Day Time Noise Levels (07.00 – 23.00)	HE551522-ATK-EGN-XX-GS-GI-000011	C01
Figure 8 – Existing Night Time Noise Levels (23.00 – 07.00)	HE551522-ATK-EGN-XX-GS-GI-000012	C01
Figure 9 – Environmental Noise Barrier	HE551522-ATK-XXX-XX-GS-GI-000013	C01
Figure 10 – Predicted Long Term Daytime Changes in Road Traffic Noise with the Scheme	HE551522-ATK-EGN-XX-GS-GI-000014	C01
Figure 11 – Predicted Long Term Night time Changes in Road Traffic Noise with the Scheme	HE551522-ATK-EGN-XX-GS-GI-000015	C01

Document title	Document number	Revision
Figure 12 – Proposed Public Access and Rights of Way	HE551522-ATK-EGN-XX-GS-GI-000016	C01
Figure 13 – SPA Compensation, SPA Enhancement and Replacement Land Proposals (Sheets 1 to 5)	HE551522-ATK-ELS-XX_ML-DR-LE-001000	P01.1
	HE551522-ATK-ELS-XX_ML-DR-LE-001002	P01.1
	HE551522-ATK-ELS-XX_ML-DR-LE-001003	P01.1
	HE551522-ATK-ELS-XX_ML-DR-LE-001008	P01.1
	HE551522-ATK-ELS-XX_ML-DR-LE-001009	P01.1
Figure 14 – European Sites within the Ecological Zone of Influence (EZol)	HE551522-ATK-EGN-XX-GS-GI-000017	C01
Figure 15 – SPA Compensation Package: Option Selection (Sheets 1 to 4)	HE551522-ATK-ELS-XX-ML-DR-LE-002000	P01.1
	HE551522-ATK-ELS-XX-ML-DR-LE-002002	P01.1
	HE551522-ATK-ELS-XX-ML-DR-LE-002002	P01.1
	HE551522-ATK-ELS-XX-ML-DR-LE-002008	P01.1
	HE551522-ATK-ELS-XX-ML-DR-LE-002009	P01.1



This map is reproduced from Ordnance Survey material with the permission of Ordnance Survey on behalf of the controller of Her Majesty's Stationery Office. © Crown Copyright. Unauthorised reproduction infringes Crown copyright and may lead to prosecution or civil proceedings.
 CLIENT NAME: Highways England LICENCE NUMBER: 100030649
 © Natural England copyright. Contains Ordnance Survey data © Crown copyright and database right 2019.

LEGEND

	DCO Boundary
	Special Protection Area (SPA)
	Permanent Land Take
	Temporary Land Take

Description	Status	Revision	Drawn	Checked	Reviewed	Authorised	Issue Date
PUBLISHED	A1		FD	PW	NW	GB	12/06/19

PUBLISHED

ATKINS
 Member of the SNC-Lavalin Group

Epsom Gateway
 Ashley Avenue
 Epsom
 Surrey
 KT18 5AL

Tel: +44 (0) 1372 726140
 Fax: +44 (0) 1372 740055

Copyright © Atkins Limited (2019) www.atkinsglobal.com

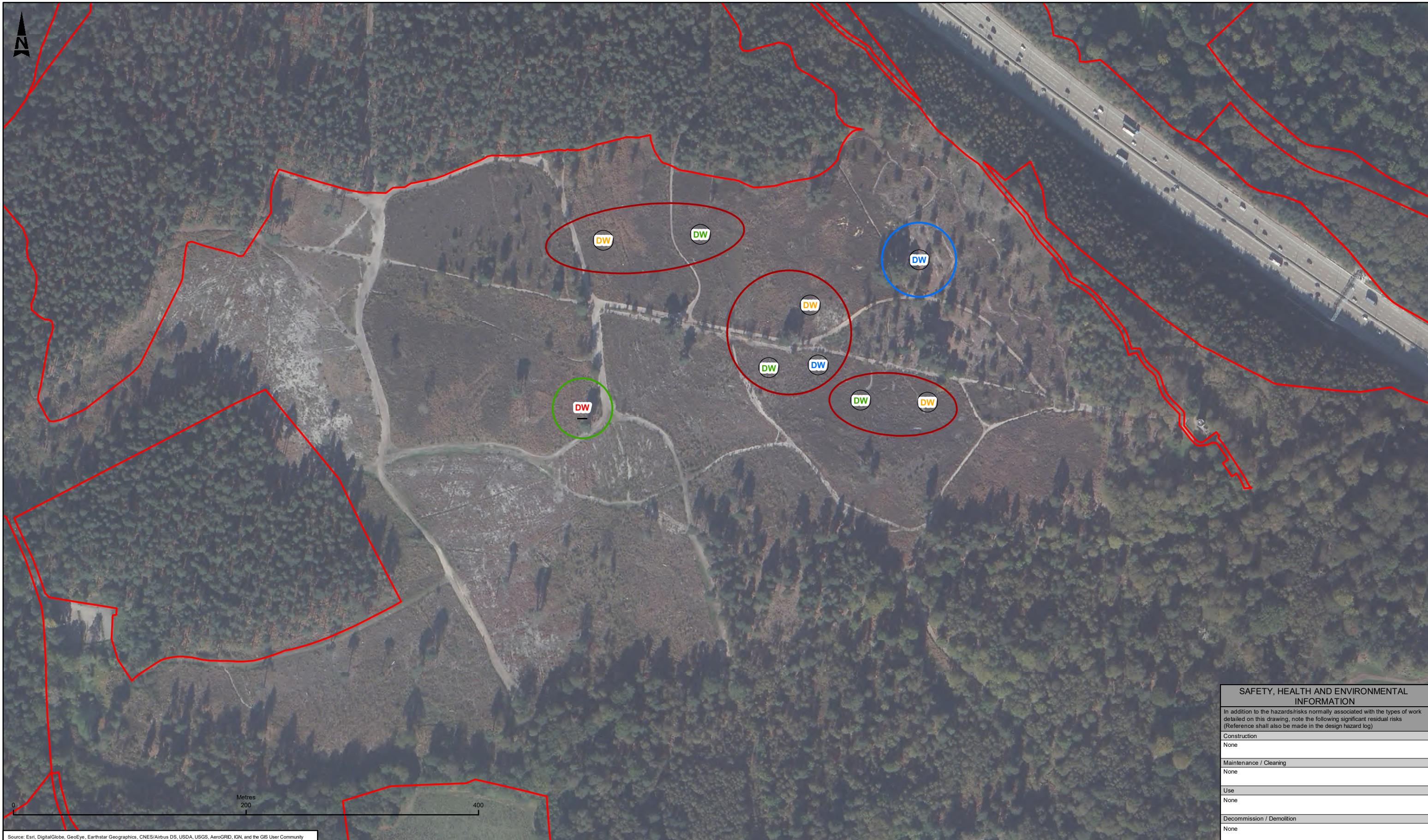
highways england

SAFETY, HEALTH AND ENVIRONMENTAL INFORMATION

In addition to the hazards/risks normally associated with the types of work detailed on this drawing, note the following significant residual risks (Reference shall also be made in the design hazard log)

Construction	None
Maintenance / Cleaning	None
Use	None
Decommission / Demolition	None

Project Title	ROAD IMPROVEMENT PROGRAMME M25 Junction 10		
Drawing Title	FIGURE 1 PERMANENT AND TEMPORARY SPA LAND TAKE		
Drawing Number	Project	Originator	Volume
	HE551522 - ATK - EGN	XX - GS - GI - 000005	
Original Size: A3	Scale: 1:10,000	Project Ref. No: --	Sheet: 1 of 1 Rev: C01



Source: Esri, DigitalGlobe, GeoEye, Earthstar Geographics, CNES/Airbus DS, USDA, USGS, AeroGRID, IGN, and the GIS User Community

SAFETY, HEALTH AND ENVIRONMENTAL INFORMATION	
In addition to the hazards/risks normally associated with the types of work detailed on this drawing, note the following significant residual risks (Reference shall also be made in the design hazard log)	
Construction	None
Maintenance / Cleaning	None
Use	None
Decommission / Demolition	None

LEGEND		Breeding Territories		Site Visit Dates (where target species was recorded):	
DCO Boundary	Confirmed Territory	20/05/16	Probable Territory	31/05/16	07/06/16
Calling	Possible Territory	28/06/16			
Singing					
Same Bird					
Different Bird					
Bird in Flight					

Description						
Status	Revision	Drawn	Checked	Reviewed	Authorised	Issue Date
PUBLISHED						

PUBLISHED **A1**

ATKINS
Member of the SNC-Lavalin Group

Epsom Gateway
Ashley Avenue
Epsom
Surrey
KT18 5AL

Tel: +44 (0) 1372 726140
Fax: +44 (0) 1372 740055
www.atkinsglobal.com

Copyright © Atkins Limited (2019)

highways england

Project Title		ROAD IMPROVEMENT PROGRAMME M25 Junction 10			
Drawing Title		FIGURE 2A DARTFORD WARBLER BREEDING TERRITORIES IN OCKHAM COMMON - 2016			
Drawing Number		Project	Originator	Volume	
		HE551522 - ATK - EGN	XX - GS - GI - 000006		
Original Size: A3	Scale: 1:3,000	Project Ref. No.:	---	Sheet: 1 of 1	Rev: C01



Source: Esri, DigitalGlobe, GeoEye, Earthstar Geographics, CNES/Airbus DS, USDA, USGS, AeroGRID, IGN, and the GIS User Community

SAFETY, HEALTH AND ENVIRONMENTAL INFORMATION	
In addition to the hazards/risks normally associated with the types of work detailed on this drawing, note the following significant residual risks (Reference shall also be made in the design hazard log)	
Construction	None
Maintenance / Cleaning	None
Use	None
Decommission / Demolition	None

LEGEND		Breeding Territories		Site Visit Dates (where target species was recorded):	
	DCO Boundary		Confirmed Territory		31/05/16
	Calling		Probable Territory		07/06/16
	Singing		Possible Territory		09/06/16
	Same Bird				28/06/16
	Different Bird				
	Bird in Flight				

Description	Status	Revision	Drawn	Checked	Reviewed	Authorised	Issue Date
PUBLISHED							

ATKINS
Member of the SNC-Lavalin Group

Epsom Gateway
Ashley Avenue
Epsom
Surrey
KT18 5AL

Tel: +44 (0) 1372 726140
Fax: +44 (0) 1372 740055
www.atkinsglobal.com

Copyright © Atkins Limited (2019)

Project Title		ROAD IMPROVEMENT PROGRAMME M25 Junction 10	
Drawing Title		FIGURE 2B NIGHTJAR BREEDING TERRITORIES IN OCKHAM COMMON - 2016	
Drawing Number		HE551522 - ATK - EGN	
Project		XX - GS - GI - 000006	
Original Size: A3	Scale: 1:3,000	Project Ref. No: --	Sheet: 1 of 1
			Rev: C01



Source: Esri, DigitalGlobe, GeoEye, Earthstar Geographics, CNES/Airbus DS, USDA, USGS, AeroGRID, IGN, and the GIS User Community

SAFETY, HEALTH AND ENVIRONMENTAL INFORMATION	
In addition to the hazards/risks normally associated with the types of work detailed on this drawing, note the following significant residual risks (Reference shall also be made in the design hazard log)	
Construction	None
Maintenance / Cleaning	None
Use	None
Decommission / Demolition	None

LEGEND

- DCO Boundary
- ▭ Confirmed Territory
- ▭ Probable Territory
- ▭ Possible Territory
- Singing
- Same Bird
- - - Different Bird
- ➔ Bird in Flight

Site Visit Dates (where target species was recorded):
18/05/17
20/06/17

Description	Status	Revision	Drawn	Checked	Reviewed	Authorised	Issue Date
PUBLISHED							
Description	Status	Revision	Drawn	Checked	Reviewed	Authorised	Issue Date
PUBLISHED							
Description	Status	Revision	Drawn	Checked	Reviewed	Authorised	Issue Date
PUBLISHED							
Description	Status	Revision	Drawn	Checked	Reviewed	Authorised	Issue Date
PUBLISHED							

ATKINS
 Member of the SNC-Lavalin Group

Epsom Gateway
 Ashley Avenue
 Epsom
 Surrey
 KT18 5AL

Tel: +44 (0) 1372 726140
 Fax: +44 (0) 1372 740055
 www.atkinglobal.com

Copyright © Atkins Limited (2019)

highways england

Project Title		ROAD IMPROVEMENT PROGRAMME M25 Junction 10					
Drawing Title		FIGURE 2C DARTFORD WARBLER BREEDING TERRITORIES IN WISLEY COMMON -2017					
Drawing Number		Project		Originator		Volume	
		HE551522 - ATK - EGN		XX - GS - GI - 000006			
Original Size: A3		Scale	Project Ref. No.	Role	Sheet	Number	Rev.
		1:3,000	---		1 of 1		C01



Source: Esri, DigitalGlobe, GeoEye, Earthstar Geographics, CNES/Airbus DS, USDA, USGS, AeroGRID, IGN, and the GIS User Community

LEGEND

- DCO Boundary
- Calling
- Singing
- Same Bird
- Different Bird
- Bird in Flight

Breeding Territories

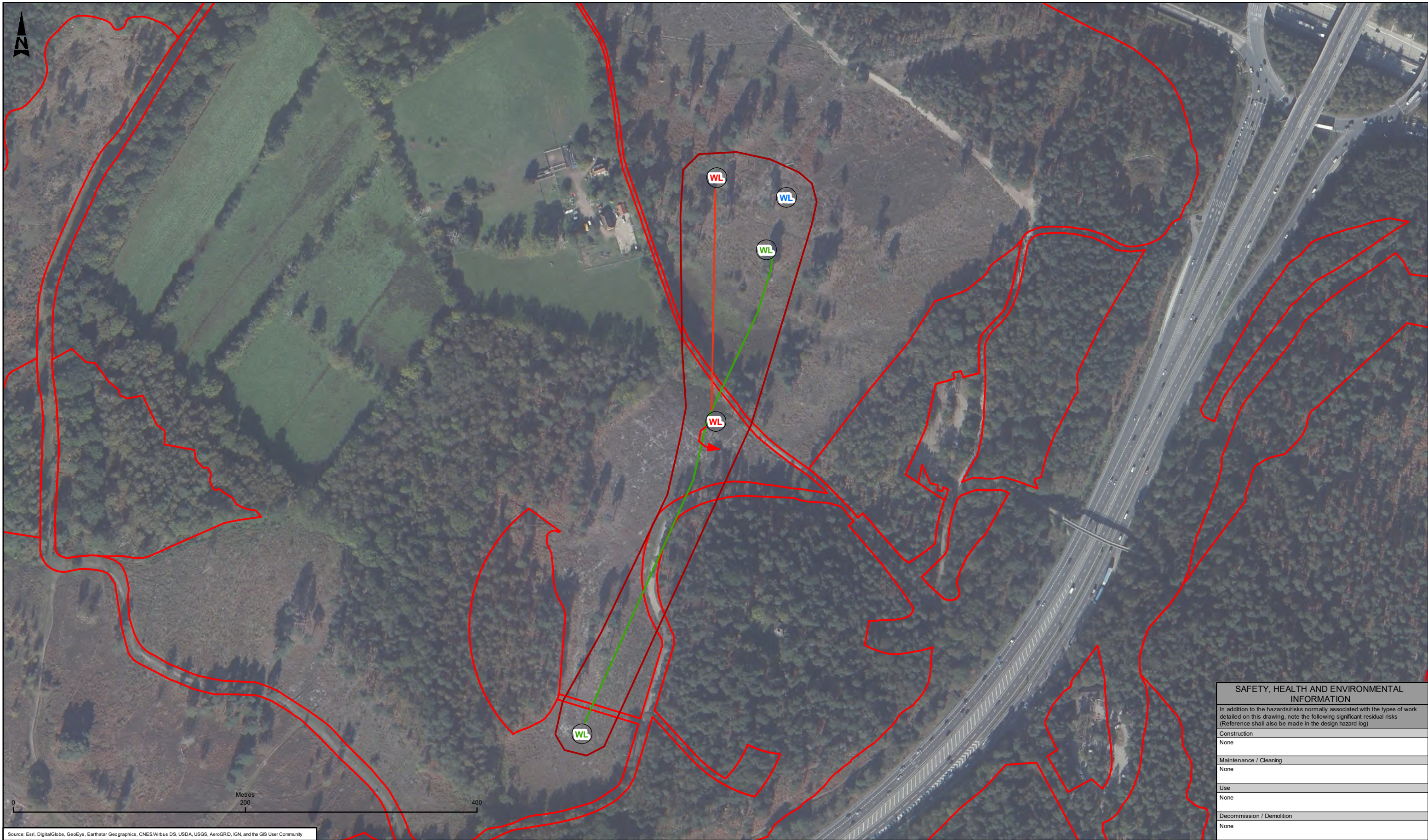
- Confirmed Territory
- Probable Territory
- Possible Territory

Site Visit Dates (where target species was recorded):

- 16/06/17
- 26/06/17
- 07/07/17

SAFETY, HEALTH AND ENVIRONMENTAL INFORMATION	
In addition to the hazards/risks normally associated with the types of work detailed on this drawing, note the following significant residual risks (Reference shall also be made in the design hazard log)	
Construction	None
Maintenance / Cleaning	None
Use	None
Decommission / Demolition	None

<table border="1"> <tr><th>Description</th></tr> <tr><td>Status</td><td>Revision</td><td>Drawn</td><td>Checked</td><td>Reviewed</td><td>Authorised</td><td>Issue Date</td></tr> <tr><td colspan="7">PUBLISHED</td></tr> </table>	Description	Status	Revision	Drawn	Checked	Reviewed	Authorised	Issue Date	PUBLISHED							<table border="1"> <tr><th>Drawing Suitability</th></tr> <tr><td colspan="7">PUBLISHED</td></tr> </table>	Drawing Suitability	PUBLISHED							<table border="1"> <tr><th>Status</th></tr> <tr><td colspan="7">A1</td></tr> </table>	Status	A1							<table border="1"> <tr><th>Project Title</th></tr> <tr><td colspan="7">ROAD IMPROVEMENT PROGRAMME M25 Junction 10</td></tr> <tr><th>Drawing Title</th></tr> <tr><td colspan="7">FIGURE 2D NIGHTJAR BREEDING TERRITORIES IN WISLEY COMMON - 2017</td></tr> </table>	Project Title	ROAD IMPROVEMENT PROGRAMME M25 Junction 10							Drawing Title	FIGURE 2D NIGHTJAR BREEDING TERRITORIES IN WISLEY COMMON - 2017																				
Description																																																																
Status	Revision	Drawn	Checked	Reviewed	Authorised	Issue Date																																																										
PUBLISHED																																																																
Drawing Suitability																																																																
PUBLISHED																																																																
Status																																																																
A1																																																																
Project Title																																																																
ROAD IMPROVEMENT PROGRAMME M25 Junction 10																																																																
Drawing Title																																																																
FIGURE 2D NIGHTJAR BREEDING TERRITORIES IN WISLEY COMMON - 2017																																																																
<table border="1"> <tr><th>Description</th></tr> <tr><td>Status</td><td>Revision</td><td>Drawn</td><td>Checked</td><td>Reviewed</td><td>Authorised</td><td>Issue Date</td></tr> <tr><td colspan="7">ATKINS</td></tr> <tr><td colspan="7">Member of the SNC-Lavalin Group</td></tr> <tr><td colspan="7">Epsom Gateway, Ashley Avenue, Epsom, Surrey, KT18 5AL</td></tr> <tr><td colspan="7">Tel: +44 (0) 1372 726140</td></tr> <tr><td colspan="7">Fax: +44 (0) 1372 740055</td></tr> <tr><td colspan="7">Copyright © Atkins Limited (2019) www.atkinsglobal.com</td></tr> </table>			Description	Status	Revision	Drawn	Checked	Reviewed	Authorised	Issue Date	ATKINS							Member of the SNC-Lavalin Group							Epsom Gateway, Ashley Avenue, Epsom, Surrey, KT18 5AL							Tel: +44 (0) 1372 726140							Fax: +44 (0) 1372 740055							Copyright © Atkins Limited (2019) www.atkinsglobal.com							<table border="1"> <tr><th>Client</th></tr> <tr><td colspan="7">highways england</td></tr> </table>				Client	highways england						
Description																																																																
Status	Revision	Drawn	Checked	Reviewed	Authorised	Issue Date																																																										
ATKINS																																																																
Member of the SNC-Lavalin Group																																																																
Epsom Gateway, Ashley Avenue, Epsom, Surrey, KT18 5AL																																																																
Tel: +44 (0) 1372 726140																																																																
Fax: +44 (0) 1372 740055																																																																
Copyright © Atkins Limited (2019) www.atkinsglobal.com																																																																
Client																																																																
highways england																																																																
<table border="1"> <tr><th>Description</th></tr> <tr><td>Status</td><td>Revision</td><td>Drawn</td><td>Checked</td><td>Reviewed</td><td>Authorised</td><td>Issue Date</td></tr> <tr><td colspan="7">PUBLISHED</td></tr> <tr><td>Status</td><td>Revision</td><td>Drawn</td><td>Checked</td><td>Reviewed</td><td>Authorised</td><td>Issue Date</td></tr> <tr><td>A1</td><td>C01</td><td>FD</td><td>PW</td><td>NW</td><td>GB</td><td>22/02/19</td></tr> </table>			Description	Status	Revision	Drawn	Checked	Reviewed	Authorised	Issue Date	PUBLISHED							Status	Revision	Drawn	Checked	Reviewed	Authorised	Issue Date	A1	C01	FD	PW	NW	GB	22/02/19	<table border="1"> <tr><th>Drawing Number</th></tr> <tr><td colspan="7">HE551522 - ATK - EGN</td></tr> <tr><th>Project</th><th>Originator</th><th>Volume</th></tr> <tr><td>XX - GS - GI - 000006</td><td></td><td></td></tr> <tr><th>Location</th><th>Type</th><th>Role</th><th>Sheet</th><th>Number</th><th>Rev</th></tr> <tr><td>A3</td><td>1:3,000</td><td>---</td><td>1 of 1</td><td></td><td>C01</td></tr> </table>				Drawing Number	HE551522 - ATK - EGN							Project	Originator	Volume	XX - GS - GI - 000006			Location	Type	Role	Sheet	Number	Rev	A3	1:3,000	---	1 of 1		C01			
Description																																																																
Status	Revision	Drawn	Checked	Reviewed	Authorised	Issue Date																																																										
PUBLISHED																																																																
Status	Revision	Drawn	Checked	Reviewed	Authorised	Issue Date																																																										
A1	C01	FD	PW	NW	GB	22/02/19																																																										
Drawing Number																																																																
HE551522 - ATK - EGN																																																																
Project	Originator	Volume																																																														
XX - GS - GI - 000006																																																																
Location	Type	Role	Sheet	Number	Rev																																																											
A3	1:3,000	---	1 of 1		C01																																																											



Source: Esri, DigitalGlobe, GeoEye, Earthstar Geographics, CNES/Airbus DS, USDA, USGS, AeroGRID, IGN, and the GIS User Community

SAFETY, HEALTH AND ENVIRONMENTAL INFORMATION	
In addition to the hazards/risks normally associated with the types of work detailed on this drawing, note the following significant residual risks (Reference shall also be made in the design hazard log)	
Construction	None
Maintenance / Cleaning	None
Use	None
Decommission / Demolition	None

LEGEND

- DCO Boundary
- Confirmed Territory
- Probable Territory
- Possible Territory
- Singing
- Same Bird
- Different Bird
- Bird in Flight

Site Visit Dates (where target species was recorded):
27/04/17
30/05/17
20/06/17

Description	Status	Revision	Drawn	Checked	Reviewed	Authorised	Issue Date
PUBLISHED	A1		FD	PW	NW	GB	22/02/19

Drawing Suitability: **PUBLISHED**

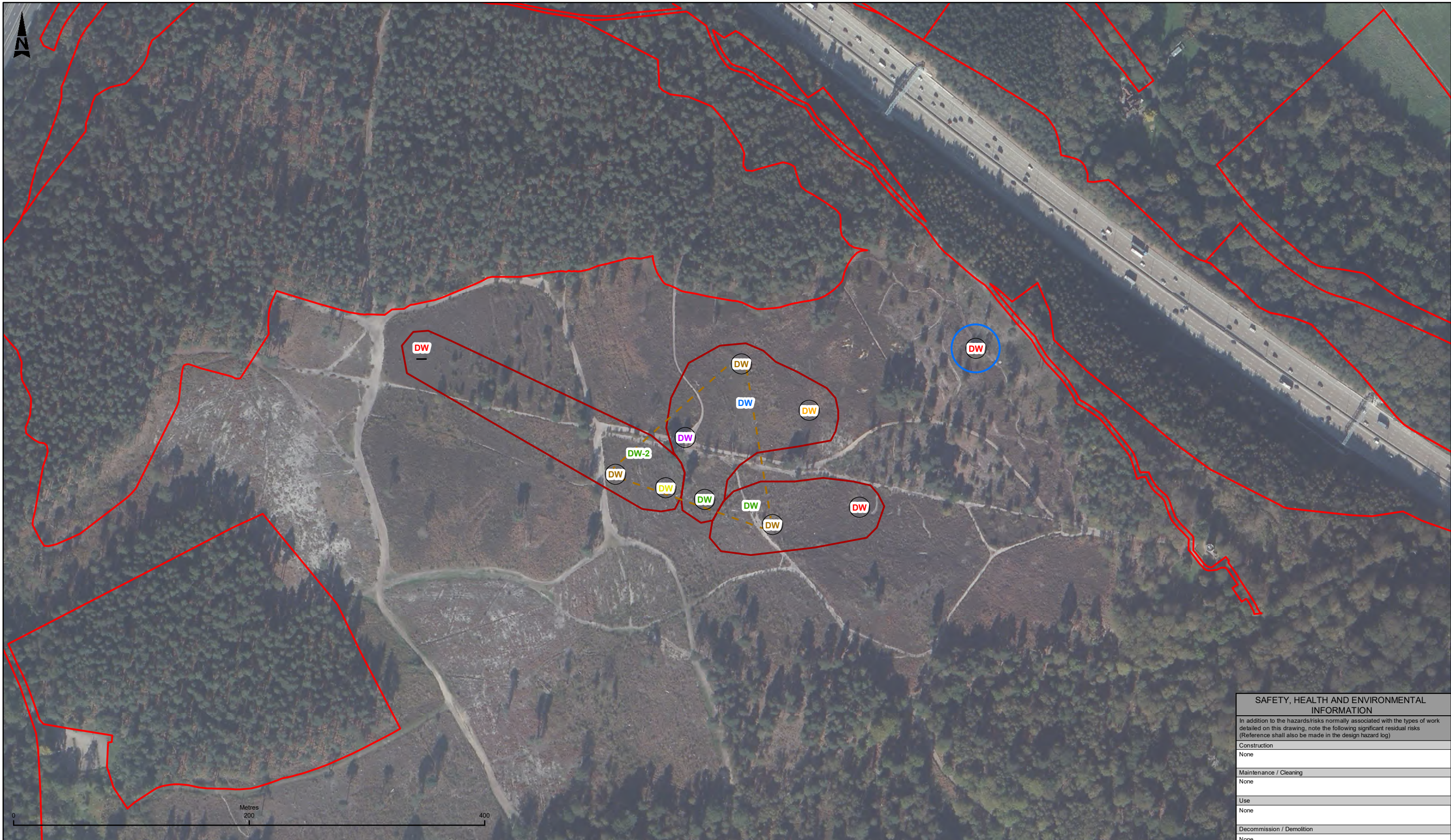
ATKINS
 Member of the SNC-Lavalin Group

Epsom Gateway
 Ashley Avenue
 Epsom
 Surrey
 KT18 5AL

Tel: +44 (0) 1372 726140
 Fax: +44 (0) 1372 740055
 www.atkinsglobal.com

Client: **highways england**

Project Title: ROAD IMPROVEMENT PROGRAMME M25 Junction 10	
Drawing Title: FIGURE 2E WOODLARK BREEDING TERRITORIES IN WISLEY COMMON - 2017	
Project: HE551522 - ATK - EGN	Originator: XX - GS - GI - 000006
Volume: ---	Number: 1 of 1
Location: A3	Scale: 1:3,000
Project Ref. No: ---	Sheet: 1 of 1
Issue Date: ---	Rev: C01



Source: Esri, DigitalGlobe, GeoEye, Earthstar Geographics, CNES/Airbus DS, USDA, USGS, AeroGRID, IGN, and the GIS User Community

LEGEND		Site Visit Dates (where target species was recorded):
	DCO Boundary	10/03/17
	Confirmed Territory	07/04/17
	Probable Territory	12/05/17
	Possible Territory	30/05/17
	Calling	09/06/17
	Singing	19/06/17
	Same Bird	29/06/17
	Different Bird	
	Bird in Flight	

SAFETY, HEALTH AND ENVIRONMENTAL INFORMATION	
In addition to the hazards/risks normally associated with the types of work detailed on this drawing, note the following significant residual risks (Reference shall also be made in the design hazard log)	
Construction	None
Maintenance / Cleaning	None
Use	None
Decommission / Demolition	None

Description	Status	Revision	Drawn	Checked	Reviewed	Authorised	Issue Date
PUBLISHED	A1						

ATKINS
Member of the SNC-Lavalin Group

Epsom Gateway
Ashley Avenue
Epsom
Surrey
KT18 5AL

Tel: +44 (0) 1372 726140
Fax: +44 (0) 1372 740055
www.atkinsglobal.com

Copyright © Atkins Limited (2019)

highways england

Project Title		ROAD IMPROVEMENT PROGRAMME M25 Junction 10	
Drawing Title		FIGURE 2F DARTFORD WARBLER BREEDING TERRITORIES IN OCKHAM COMMON - 2017	
Project	Originator	Volume	
HE551522 - ATK - EGN	XX - GS - GI - 000006		
Location	Type	Role	Number
A3	1:3,000	---	1 of 1
Original Size:	Scale	Project Ref. No.:	Sheet
A3	1:3,000	---	1 of 1
			Rev: C01



Source: Esri, DigitalGlobe, GeoEye, Earthstar Geographics, CNES/Airbus DS, USDA, USGS, AeroGRID, IGN, and the GIS User Community

LEGEND

- DCO Boundary
- Calling
- Singing
- Same Bird
- Different Bird
- Bird in Flight

Breeding Territories

- Confirmed Territory
- Probable Territory
- Possible Territory

Site Visit Dates (where target species was recorded):

- 16/06/17
- 26/06/17
- 07/07/17
- 29/06/17
- 06/07/17

SAFETY, HEALTH AND ENVIRONMENTAL INFORMATION	
In addition to the hazards/risks normally associated with the types of work detailed on this drawing, note the following significant residual risks (Reference shall also be made in the design hazard log)	
Construction	None
Maintenance / Cleaning	None
Use	None
Decommission / Demolition	None

Description		Drawing Suitability		Status		Project Title	
Status	Revision	Drawn	Checked	Reviewed	Authorised	Issue Date	ROAD IMPROVEMENT PROGRAMME M25 Junction 10
PUBLISHED						22/02/19	
Description		Drawing Suitability		Status		Drawing Title	
Status	Revision	Drawn	Checked	Reviewed	Authorised	Issue Date	FIGURE 2G NIGHTJAR BREEDING TERRITORIES IN OCKHAM COMMON - 2017
PUBLISHED						22/02/19	
Description		Drawing Suitability		Status		Drawing Number	
Status	Revision	Drawn	Checked	Reviewed	Authorised	Issue Date	Project: HE551522 - ATK - EGN Originator: Surrey Volume: KT18 5AL
PUBLISHED						22/02/19	
Description		Drawing Suitability		Status		Client	
Status	Revision	Drawn	Checked	Reviewed	Authorised	Issue Date	highways england
PUBLISHED						22/02/19	
Description		Drawing Suitability		Status		Original Size	
Status	Revision	Drawn	Checked	Reviewed	Authorised	Issue Date	A3
PUBLISHED						22/02/19	
Description		Drawing Suitability		Status		Scale	
Status	Revision	Drawn	Checked	Reviewed	Authorised	Issue Date	1:3,000
PUBLISHED						22/02/19	
Description		Drawing Suitability		Status		Project Ref. No.	
Status	Revision	Drawn	Checked	Reviewed	Authorised	Issue Date	XX - GS - GI - 000006
PUBLISHED						22/02/19	
Description		Drawing Suitability		Status		Sheet	
Status	Revision	Drawn	Checked	Reviewed	Authorised	Issue Date	1 of 1
PUBLISHED						22/02/19	
Description		Drawing Suitability		Status		Rev.	
Status	Revision	Drawn	Checked	Reviewed	Authorised	Issue Date	C01
PUBLISHED						22/02/19	



Source: Esri, DigitalGlobe, GeoEye, Earthstar Geographics, CNES/Airbus DS, USDA, USGS, AeroGRID, IGN, and the GIS User Community

SAFETY, HEALTH AND ENVIRONMENTAL INFORMATION	
In addition to the hazards/risks normally associated with the types of work detailed on this drawing, note the following significant residual risks (Reference shall also be made in the design hazard log)	
Construction	None
Maintenance / Cleaning	None
Use	None
Decommission / Demolition	None

LEGEND

- DCO Boundary
- Confirmed Territory
- Probable Territory
- Possible Territory
- Singing
- Same Bird
- Different Bird
- ➔ Bird in Flight

Breeding Territories

Site Visit Dates (where target species was recorded):
10/03/17
25/04/17
30/05/17

Description							Drawing Suitability		Status	
Status	Revision	Drawn	Checked	Reviewed	Authorised	Issue Date	PUBLISHED		A1	
Description							 Member of the SNC-Lavalin Group Epsom Gateway Ashley Avenue Epsom Surrey KT18 5AL Tel: +44 (0) 1372 726140 Fax: +44 (0) 1372 740055 www.atkinsglobal.com			
Status	Revision	Drawn	Checked	Reviewed	Authorised	Issue Date				
Description										
Status	Revision	Drawn	Checked	Reviewed	Authorised	Issue Date	 Client		Project Title ROAD IMPROVEMENT PROGRAMME M25 Junction 10	
Description										
Status	Revision	Drawn	Checked	Reviewed	Authorised	Issue Date				
Description							 Client		Drawing Title FIGURE 2H WOODLARK BREEDING TERRITORIES IN OCKHAM COMMON - 2017	
Description										
Status	Revision	Drawn	Checked	Reviewed	Authorised	Issue Date				
Status	Revision	Drawn	Checked	Reviewed	Authorised	Issue Date	 Client		Drawing Number Project HE551522 - ATK - EGN Originator XX - GS - GI - 000006 Volume Location Type Role Number Original Size: A3 Scale 1:3,000 Project Ref. No: --- Sheet 1 of 1 Rev: C01	
Description										
Status	Revision	Drawn	Checked	Reviewed	Authorised	Issue Date				

ATKINS

Member of the SNC-Lavalin Group

Copyright © Atkins Limited (2019) www.atkinsglobal.com

highways england

Client

Drawing Title: **FIGURE 2H WOODLARK BREEDING TERRITORIES IN OCKHAM COMMON - 2017**

Drawing Number: Project HE551522 - ATK - EGN, Originator XX - GS - GI - 000006, Volume

Original Size: A3, Scale 1:3,000, Project Ref. No: ---, Sheet 1 of 1, Rev: C01



Source: Esri, DigitalGlobe, GeoEye, Earthstar Geographics, CNES/Airbus DS, USDA, USGS, AeroGRID, IGN, and the GIS User Community

LEGEND

- DCO Boundary
- Calling
- Singing
- Same Bird
- Different Bird
- Bird in Flight

Breeding Territories

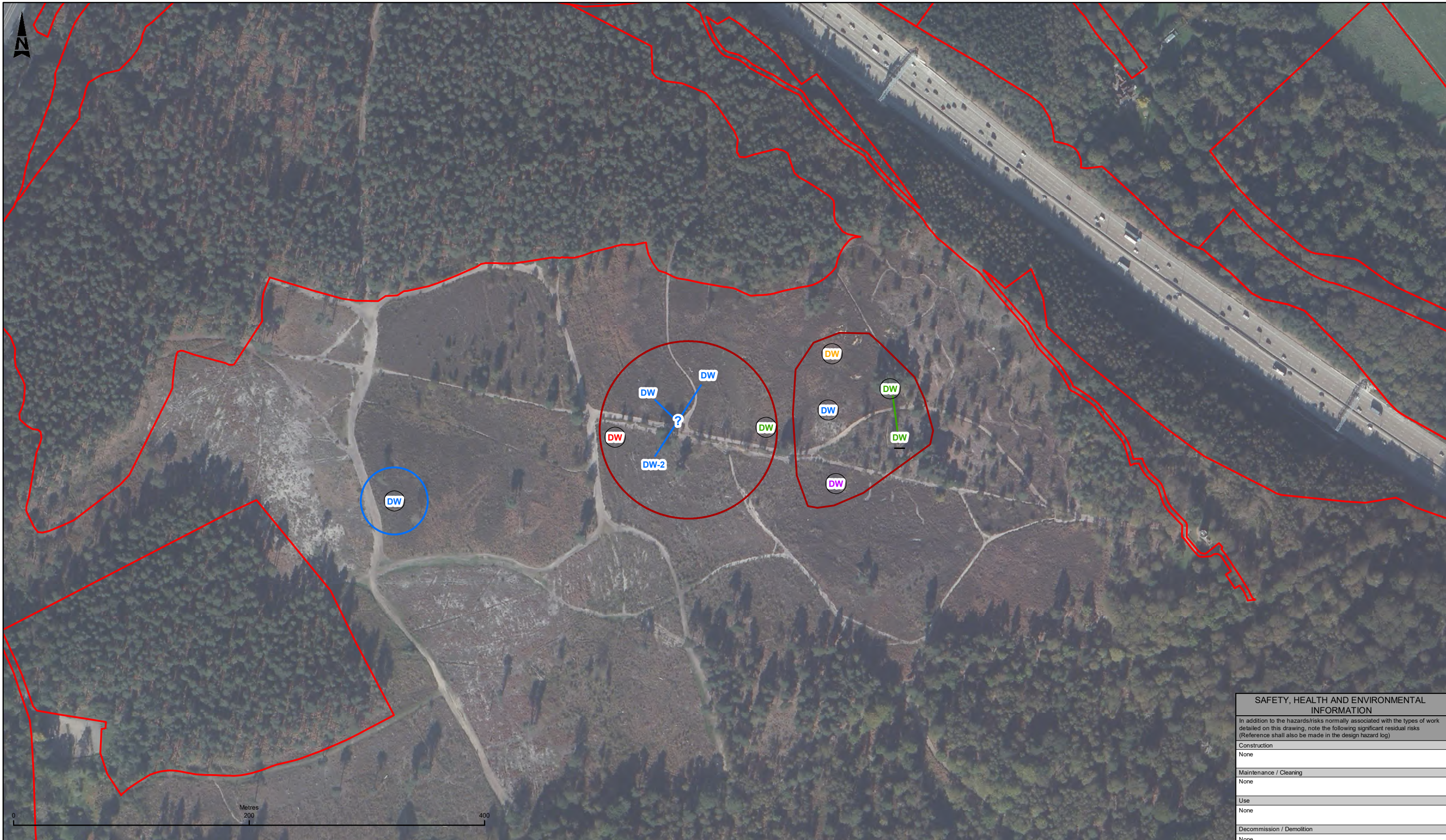
- Confirmed Territory
- Probable Territory
- Possible Territory

Site Visit Dates (where target species was recorded):

- 05/06/18
- 14/06/18
- 04/07/18

SAFETY, HEALTH AND ENVIRONMENTAL INFORMATION	
In addition to the hazards/risks normally associated with the types of work detailed on this drawing, note the following significant residual risks (Reference shall also be made in the design hazard log)	
Construction	None
Maintenance / Cleaning	None
Use	None
Decommission / Demolition	None

Description		Drawing Suitability	Status	Project Title
PUBLISHED		PUBLISHED	A1	ROAD IMPROVEMENT PROGRAMME M25 Junction 10
Description		 Member of the SNC-Lavalin Group Epsom Gateway Ashley Avenue Epsom Surrey KT18 5AL Tel: +44 (0) 1372 726140 Fax: +44 (0) 1372 740055 www.atkinsglobal.com		Drawing Title
Description		Copyright © Atkins Limited (2019)		FIGURE 2I NIGHTJAR BREEDING TERRITORIES IN WISLEY COMMON - 2018
Description		Client		Drawing Number
PUBLISHED				Project: HE551522 - ATK - EGN Originator: XX - GS - GI - 000006 Volume:
Status: A1		Revision: C01		Location: A3 Scale: 1:3,000 Project Ref. No.: --- Role: --- Sheet: 1 of 1 Number: C01



Source: Esri, DigitalGlobe, GeoEye, Earthstar Geographics, CNES/Airbus DS, USDA, USGS, AeroGRID, IGN, and the GIS User Community

LEGEND		Breeding Territories		Site Visit Dates (where target species was recorded):	
	DCO Boundary		Confirmed Territory	13/03/18	
	Calling		Probable Territory	16/03/18	
	Singing		Possible Territory	04/04/18	
	Same Bird			17/04/18	
	Different Bird			25/06/18	
	Bird in Flight				

SAFETY, HEALTH AND ENVIRONMENTAL INFORMATION	
In addition to the hazards/risks normally associated with the types of work detailed on this drawing, note the following significant residual risks (Reference shall also be made in the design hazard log)	
Construction	None
Maintenance / Cleaning	None
Use	None
Decommission / Demolition	None

Description	Status	Revision	Drawn	Checked	Reviewed	Authorised	Issue Date
PUBLISHED	A1						

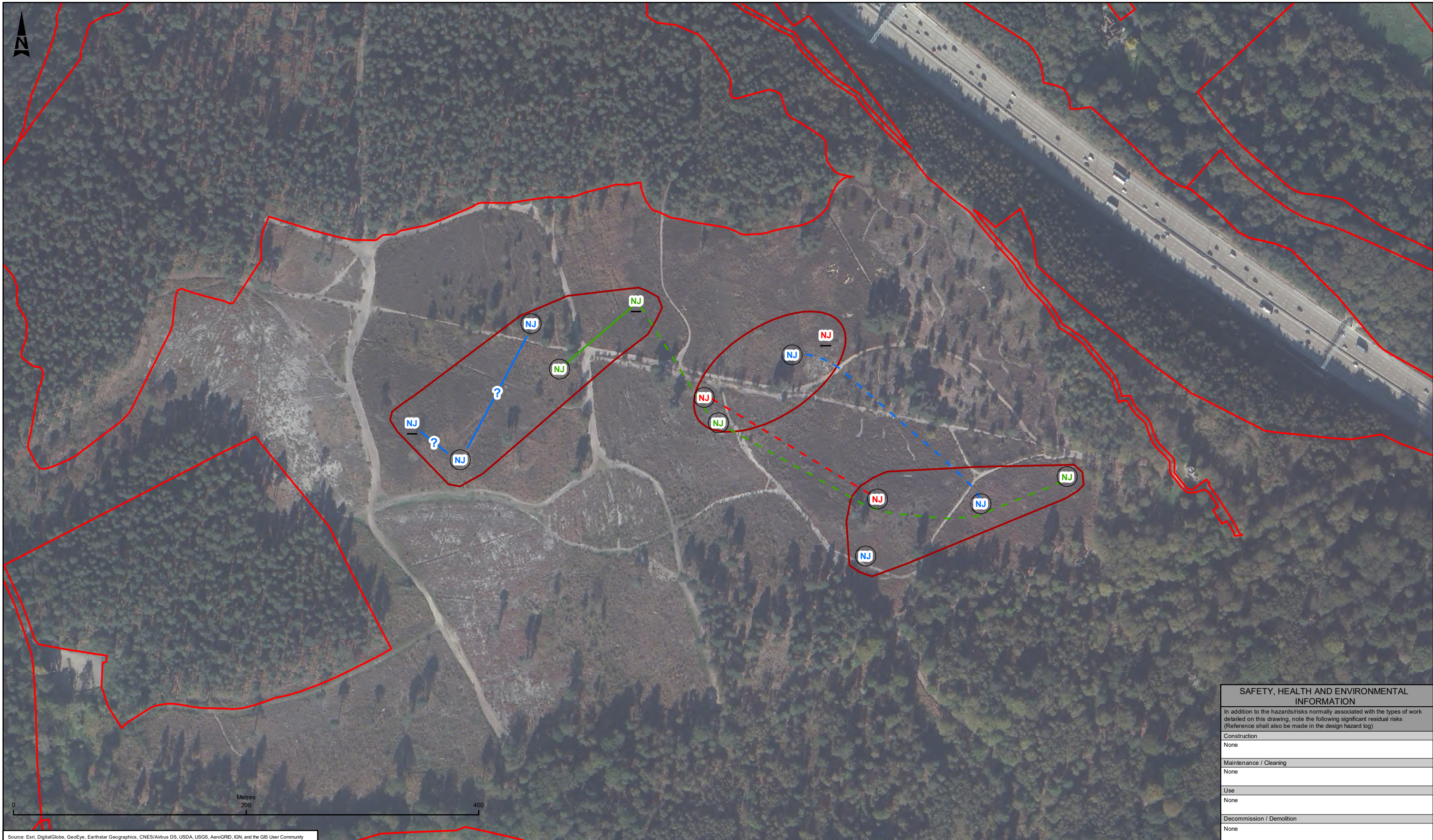
ATKINS
Member of the SNC-Lavalin Group

Epsom Gateway
Ashley Avenue
Epsom
Surrey
KT18 5AL

Tel: +44 (0) 1372 726140
Fax: +44 (0) 1372 740055
www.atkinsglobal.com

Copyright © Atkins Limited (2019)

Project Title		ROAD IMPROVEMENT PROGRAMME M25 Junction 10	
Drawing Title		FIGURE 2J DARTFORD WARBLER BREEDING TERRITORIES IN OCKHAM COMMON - 2018	
Client			
Drawing Number	Project	Originator	Volume
	HE551522 - ATK - EGN	XX - GS - GI - 000006	
Original Size: A3	Scale: 1:3,000	Project Ref. No: --	Sheet: 1 of 1 Rev: C01



Source: Esri, DigitalGlobe, GeoEye, Earthstar Geographics, CNES/Airbus DS, USDA, USGS, AeroGRID, IGN, and the GIS User Community

LEGEND

- DCO Boundary
- Calling
- Singing
- Same Bird
- Different Bird
- Bird in Flight

- Breeding Territories**
- Confirmed Territory
 - Probable Territory
 - Possible Territory

Site Visit Dates (where target species was recorded):

- 04/06/18
- 25/06/18
- 20/07/18

SAFETY, HEALTH AND ENVIRONMENTAL INFORMATION

In addition to the hazards/risks normally associated with the types of work detailed on this drawing, note the following significant residual risks (Reference shall also be made in the design hazard log)

Construction	None
Maintenance / Cleaning	None
Use	None
Decommission / Demolition	None

Description	Status	Revision	Drawn	Checked	Reviewed	Authorised	Issue Date
PUBLISHED	A1	C01	FD	PW	NW	GB	22/02/19

PUBLISHED

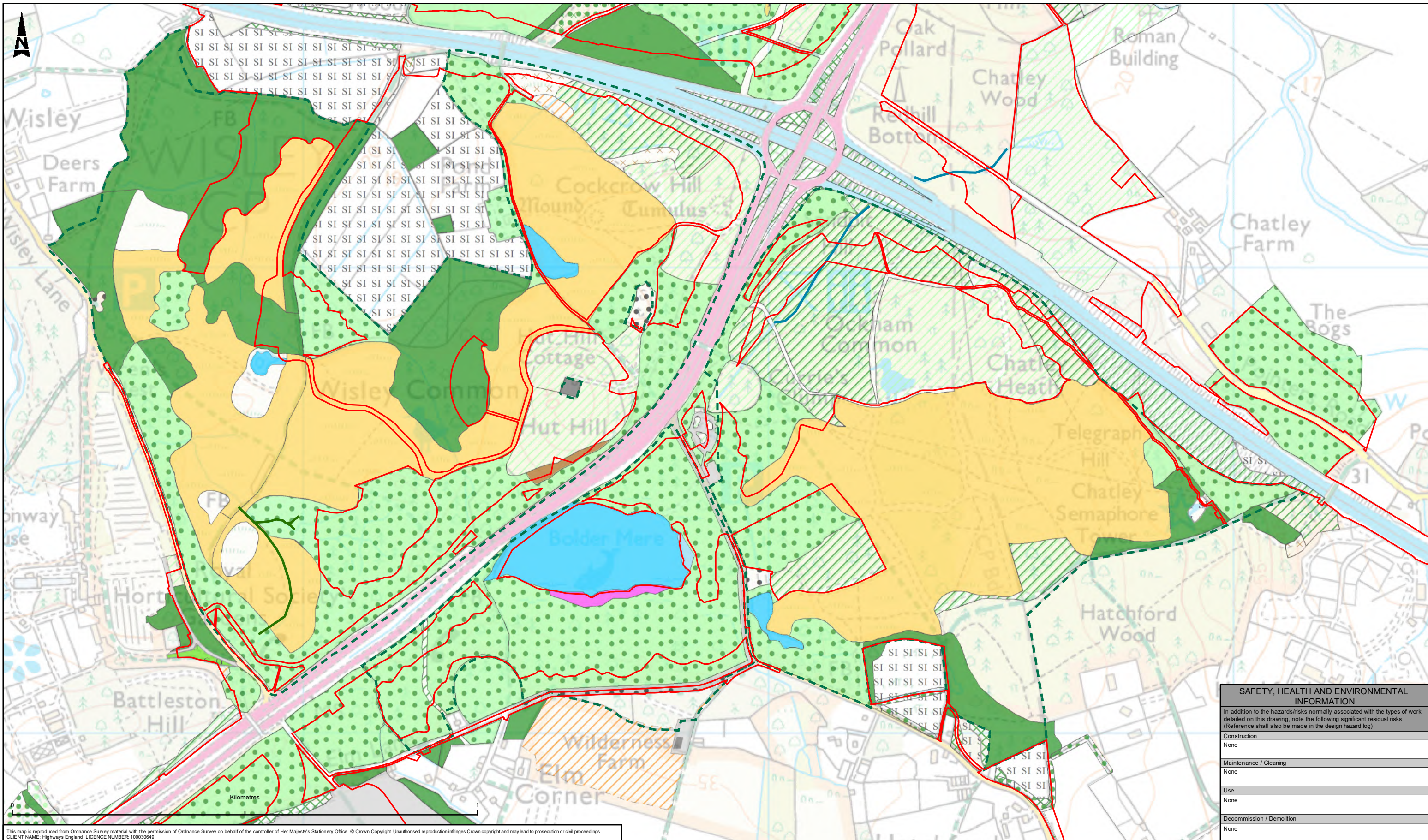
Member of the SNC-Lavalin Group
 Epsom Gateway
 Ashley Avenue
 Epsom
 Surrey
 KT18 5AL
 Tel: +44 (0) 1372 726140
 Fax: +44 (0) 1372 740055
 Copyright © Atkins Limited (2019) www.atkinsglobal.com

Drawing Suitability: **PUBLISHED**
 Status: **A1**

Project Title: ROAD IMPROVEMENT PROGRAMME M25 Junction 10
 Drawing Title: FIGURE 2K NIGHTJAR BREEDING TERRITORIES IN OCKHAM COMMON - 2018

Client	Project	Originator	Volume
highways england	HE551522 - ATK - EGN	XX - GS - GI - 000006	

Location	Type	Project Ref. No.	Role	Sheet Number	Rev.
A3	1:3,000	---		1 of 1	C01



This map is reproduced from Ordnance Survey material with the permission of Ordnance Survey on behalf of the controller of Her Majesty's Stationery Office. © Crown Copyright. Unauthorised reproduction infringes Crown copyright and may lead to prosecution or civil proceedings. CLIENT NAME: Highways England LICENCE NUMBER: 100030649

SAFETY, HEALTH AND ENVIRONMENTAL INFORMATION	
In addition to the hazards/risks normally associated with the types of work detailed on this drawing, note the following significant residual risks (Reference shall also be made in the design hazard log)	
Construction	None
Maintenance / Cleaning	None
Use	None
Decommission / Demolition	None

LEGEND			
DCO Boundary	A1.1.1 - Broadleaved Woodland - Semi-Natural	B4 - Improved Grassland	F1 - Swamp
Special Protection Area (SPA)	A1.1.2 - Broadleaved Woodland - Plantation	B6 - Poor Semi-Improved Grassland	G1 - Standing Water
Ditches	A1.2.1 - Coniferous Woodland - Semi-Natural	C1.1 - Bracken - Continuous	G1.3 - Standing Water - Oligotrophic
Line of Trees	A1.2.2 - Coniferous Woodland - Plantation	C1.2 - Bracken - Scattered	G2 - Running Water
	A1.3.1 - Mixed Woodland - Semi-Natural	C3.1 - Other Tall Herb and Fern - Ruderal	J1.2 - Cultivated/Disturbed Land - Amenity Grassland
	A1.3.2 - Mixed Woodland - Plantation	C3.1 - Tall Ruderal (with Battered Scrub)	J2.2.2 - Defunct Hedge - Species-Poor
	A2.1 - Scrub - Dense/Continuous	C3.2 - Other Tall Herb and Fern - Non-Ruderal	J3.6 - Buildings
	A2.2 - Scrub - Scattered	D1.1 - Dry Dwarf Shrub Heath - Acid	J4 - Bare Ground
	A3.1 - Broadleaved Parkland/Scattered Trees	D1.2 - Dry Dwarf Shrub Heath - Basic	Garden
	A3.2 - Coniferous Parkland/Scattered Trees	E2.1 - Flush and Spring - Acid/Neutral Flush	Hard Standing
	B1.2 - Acid Grassland - Semi-Improved	E3 - Fen	

Description	Status	Revision	Drawn	Checked	Reviewed	Authorised	Issue Date
PUBLISHED	A1	C01	FD	PW	NW	GB	12/06/19

PUBLISHED

ATKINS
Member of the SNC-Lavalin Group

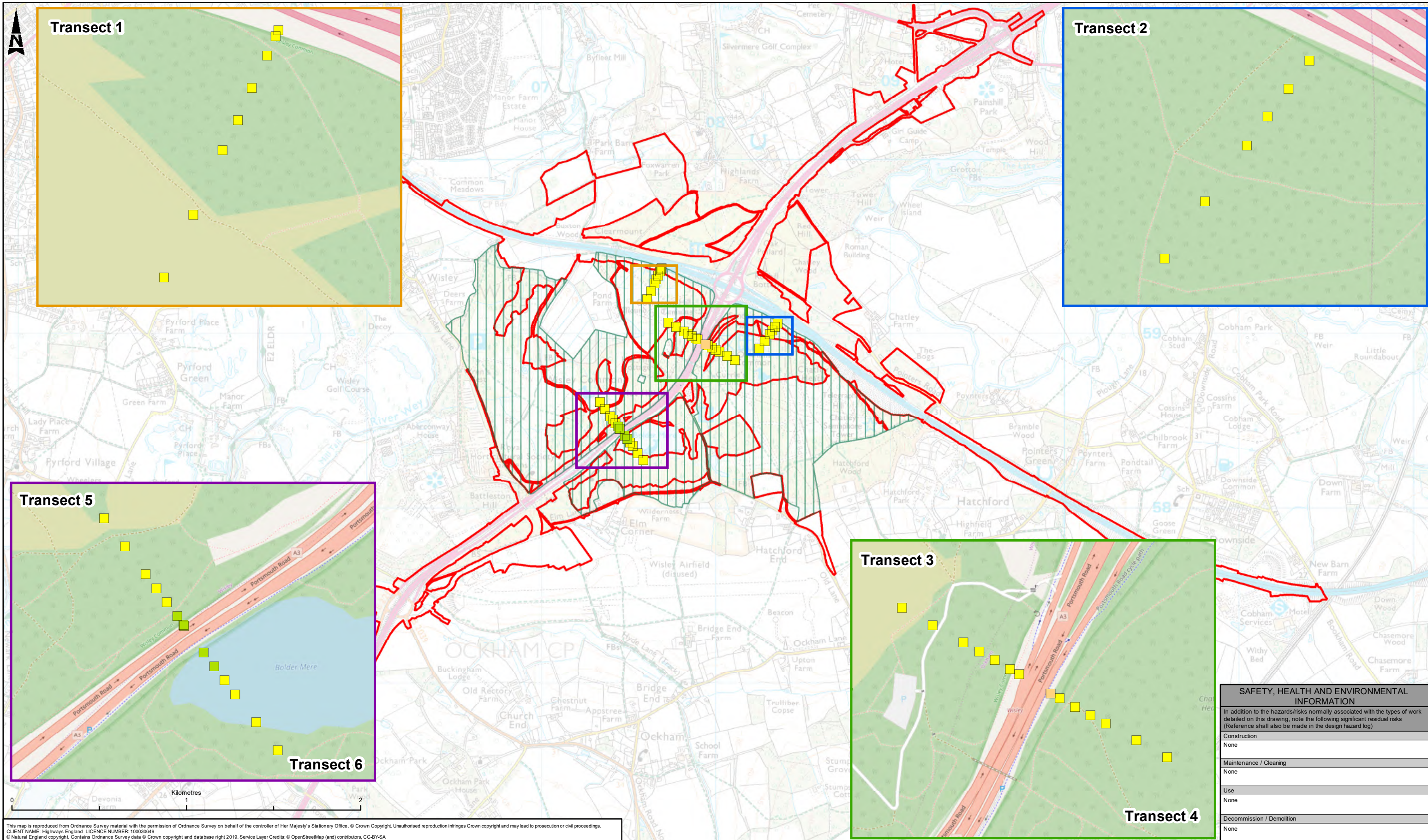
Epsom Gateway
Ashley Avenue
Epsom
Surrey
KT18 5AL

Tel: +44 (0) 1372 726140
Fax: +44 (0) 1372 740055

Copyright © Atkins Limited (2019) www.atkinsglobal.com

highways england

Project Title	ROAD IMPROVEMENT PROGRAMME M25 Junction 10		
Drawing Title	FIGURE 3 PHASE 1 HABITAT PLAN		
Drawing Number	Project	Originator	Volume
	HE551522 - ATK - EGN	XX - GS - GI - 000007	
Original Size: A3	Scale: 1:7,500	Project Ref. No: --	Sheet: 1 of 1 Rev: C01



This map is reproduced from Ordnance Survey material with the permission of Ordnance Survey on behalf of the controller of Her Majesty's Stationery Office. © Crown Copyright. Unauthorised reproduction infringes Crown copyright and may lead to prosecution or civil proceedings.
 CLIENT NAME: Highways England LICENCE NUMBER: 100030649
 © Natural England copyright. Contains Ordnance Survey data © Crown copyright and database right 2019. Service Layer Credits: © OpenStreetMap (and) contributors, CC-BY-SA

LEGEND

DCO Boundary

Special Protection Area (SPA)

Change in Nitrogen Deposition Rate (kg/ha/yr)

- < -0.5
- 0.5 to -0.25
- 0.25 to -0.1
- 0.1 to +0.1
- +0.1 to +0.25
- +0.25 to +0.5
- > +0.5

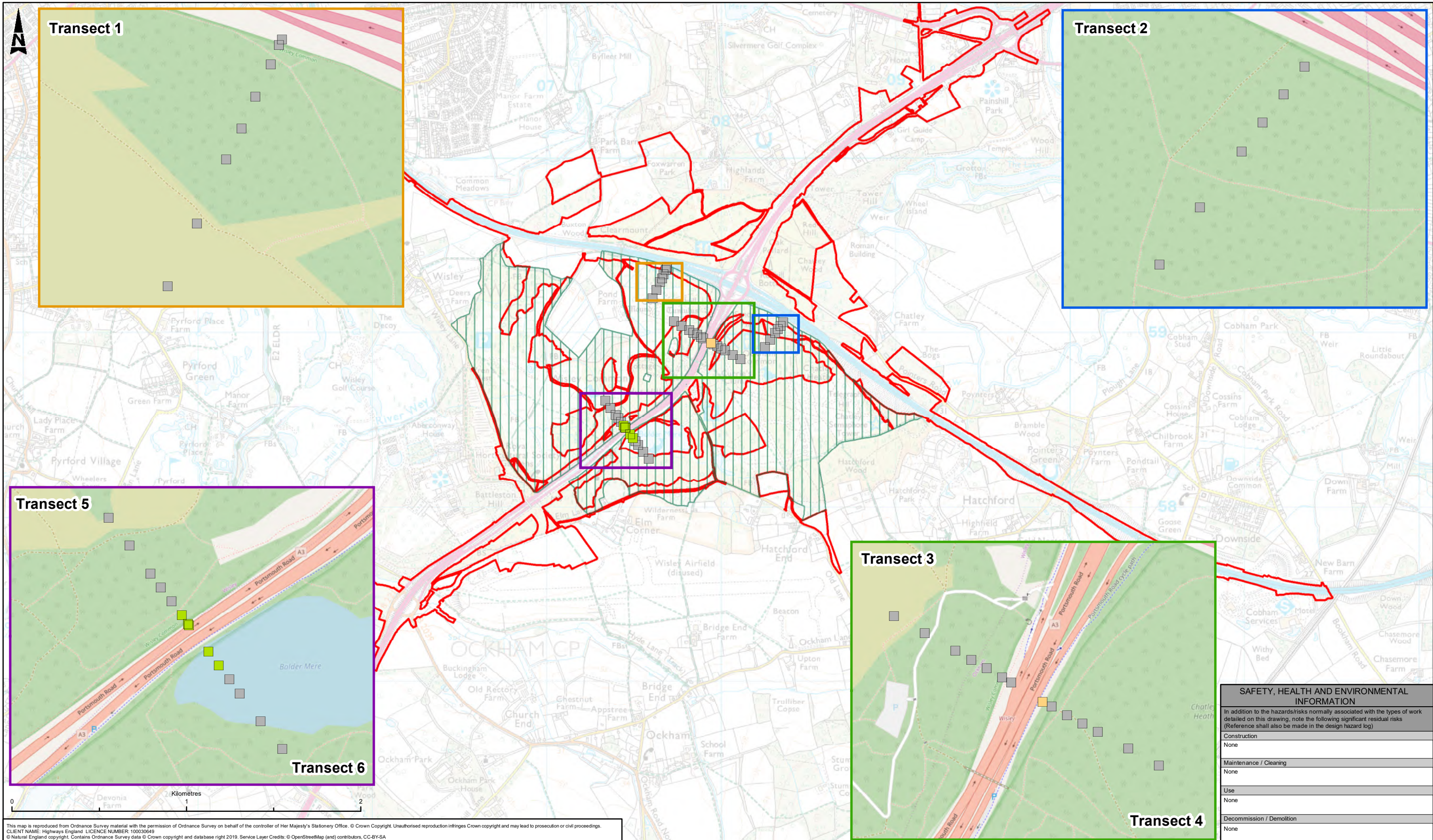
Description	Status	Revision	Drawn	Checked	Reviewed	Authorised	Issue Date
PUBLISHED	A1	C01	FD	PW	NW	GB	12/06/19

ATKINS
 Member of the SNC-Lavalin Group
 Epsom Gateway
 Ashley Avenue
 Epsom
 Surrey
 KT18 5AL
 Tel: +44 (0) 1372 726140
 Fax: +44 (0) 1372 740055
 Copyright © Atkins Limited (2019) www.atkinsglobal.com

highways england

SAFETY, HEALTH AND ENVIRONMENTAL INFORMATION	
In addition to the hazards/risks normally associated with the types of work detailed on this drawing, note the following significant residual risks (Reference shall also be made in the design hazard log)	
Construction	None
Maintenance / Cleaning	None
Use	None
Decommission / Demolition	None

Project Title	ROAD IMPROVEMENT PROGRAMME M25 Junction 10
Drawing Title	FIGURE 4 ESTIMATED CHANGES IN NITROGEN DEPOSITION RATES AS A RESULT OF THE SCHEME FOR THE YEAR OF OPENING, 2022
Drawing Number	Project: HE551522 - ATK - EGN XX - GS - GI - 000008
Original Size: A3	Scale: 1:20,000 Project Ref. No: --- Sheet: 1 of 1 Rev: C01



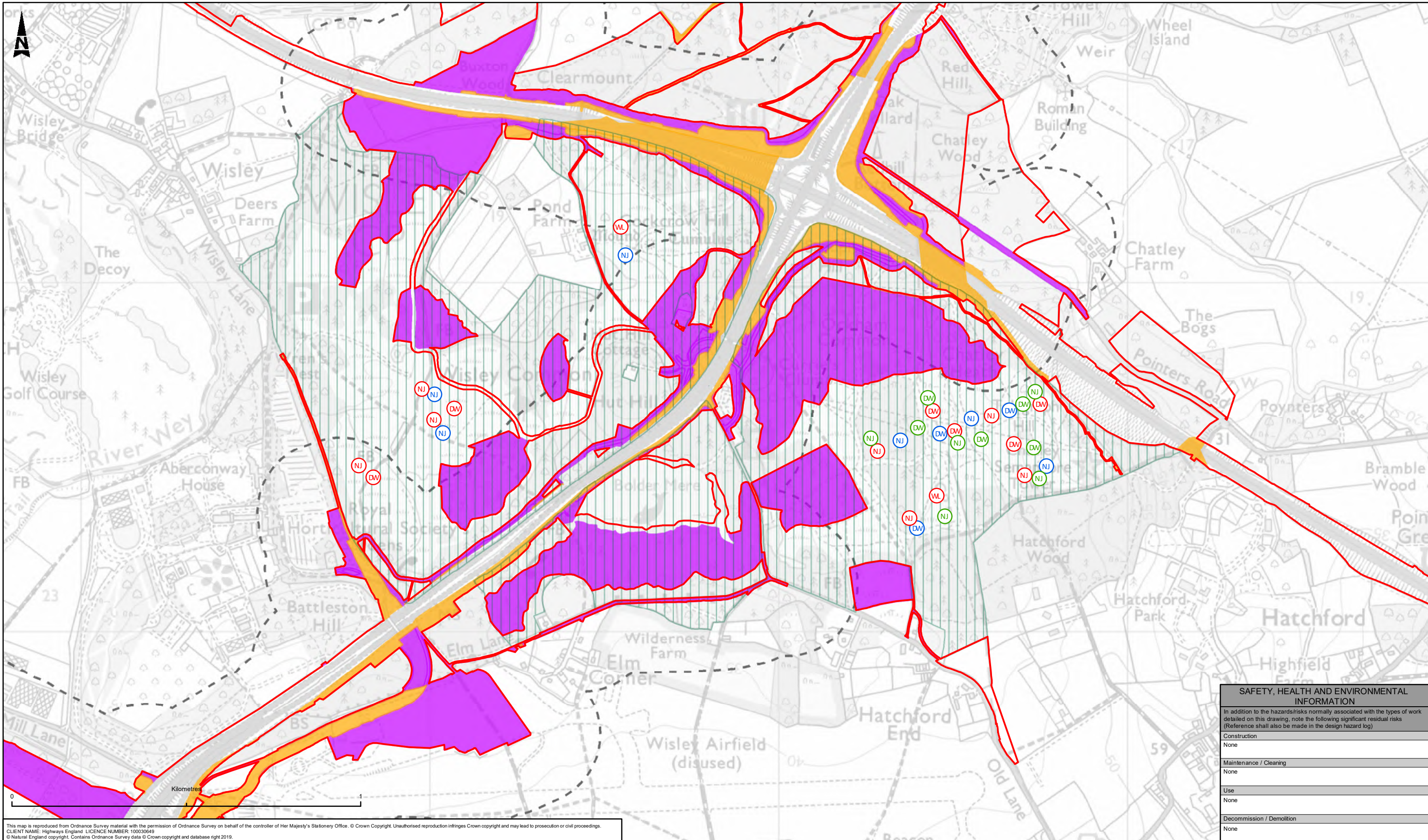
This map is reproduced from Ordnance Survey material with the permission of Ordnance Survey on behalf of the controller of Her Majesty's Stationery Office. © Crown Copyright. Unauthorised reproduction infringes Crown copyright and may lead to prosecution or civil proceedings.
 CLIENT NAME: Highways England LICENCE NUMBER: 100030649
 © Natural England copyright. Contains Ordnance Survey data © Crown copyright and database right 2019. Service Layer Credits: © OpenStreetMap (and) contributors, CC-BY-SA

LEGEND	
	DCO Boundary
	Special Protection Area (SPA)
	Change as % of Critical Load (kg/ha/yr)
	< -5.0
	-5.0 to -2.5
	-2.5 to -1.0
	-1.0 to +1.0
	+1.0 to +2.5
	+2.5 to +5.0
	> +5.0

Description	Status	Revision	Drawn	Checked	Reviewed	Authorised	Issue Date
PUBLISHED	A1	C01	FD	PW	NW	GB	12/06/19

PUBLISHED Member of the SNC-Lavalin Group Epsom Gateway Ashley Avenue Epsom Surrey KT18 5AL Tel: +44 (0) 1372 726140 Fax: +44 (0) 1372 740055 Copyright © Atkins Limited (2019) www.atkinsglobal.com		Drawing Suitability A1
		Client

SAFETY, HEALTH AND ENVIRONMENTAL INFORMATION	
In addition to the hazards/risks normally associated with the types of work detailed on this drawing, note the following significant residual risks (Reference shall also be made in the design hazard log)	
Construction	None
Maintenance / Cleaning	None
Use	None
Decommission / Demolition	None
PROJECT TITLE ROAD IMPROVEMENT PROGRAMME M25 Junction 10	
DRAWING TITLE FIGURE 5 ESTIMATED CHANGES IN NITROGEN DEPOSITION RATES AS PERCENTAGE OF CRITICAL LOAD AS A RESULT OF THE SCHEME FOR THE YEAR OF OPENING, 2022	
DRAWING NUMBER Project: HE551522 - ATK - EGN Originator: XX - GS - GI - 000009 Volume:	
ORIGINAL SIZE: A3	SCALE: 1:20,000
PROJECT REF. NO.: ---	SHEET: 1 of 1
REV.: C01	NO.:

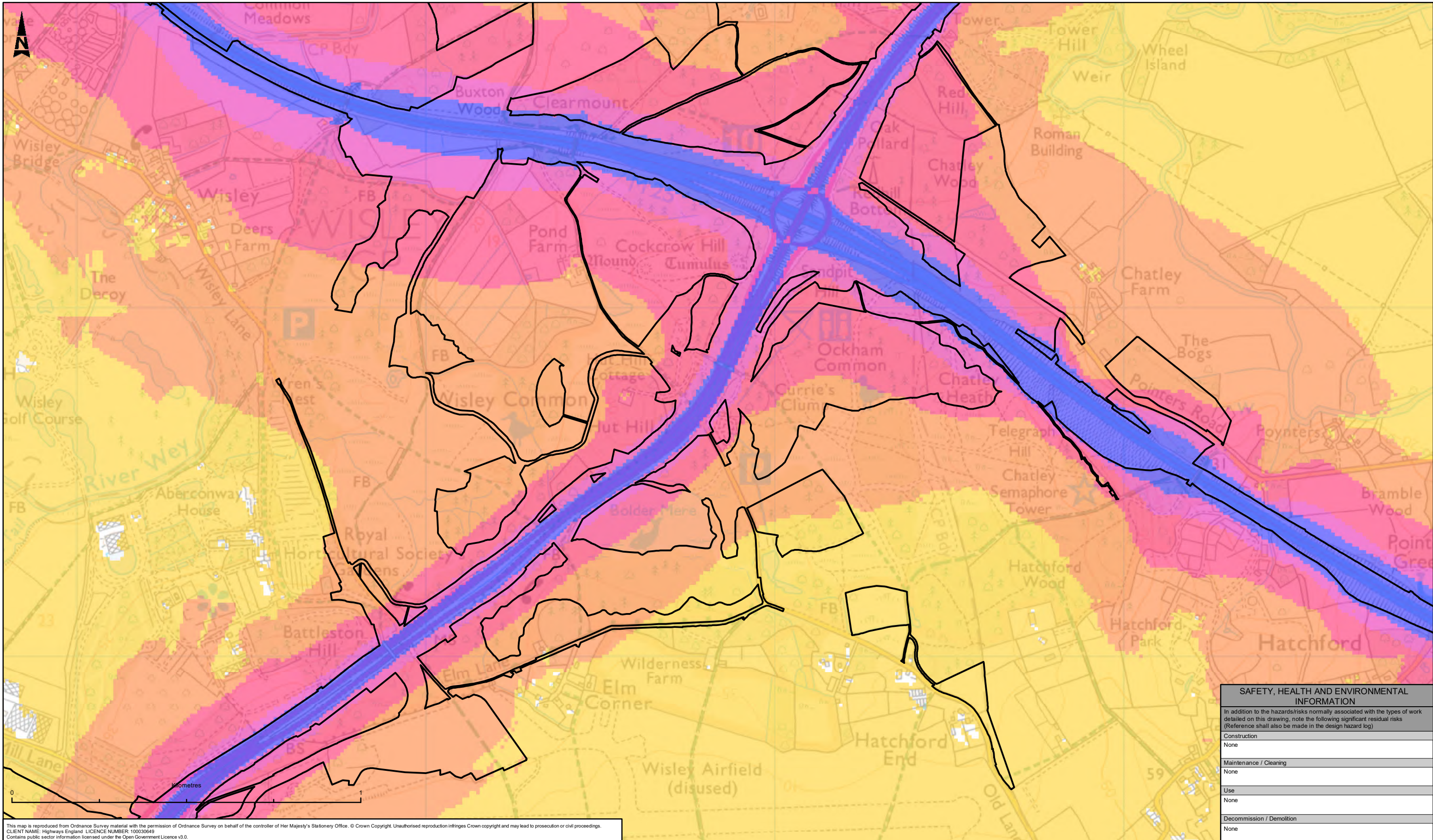


This map is reproduced from Ordnance Survey material with the permission of Ordnance Survey on behalf of the controller of Her Majesty's Stationery Office. © Crown Copyright. Unauthorised reproduction infringes Crown copyright and may lead to prosecution or civil proceedings.
 CLIENT NAME: Highways England | LICENCE NUMBER: 100030649
 © Natural England copyright. Contains Ordnance Survey data © Crown copyright and database right 2019.

LEGEND	
DW = Dartford warbler	DCO Boundary
NJ = Nightjar	Special Protection Area (SPA)
WL = Woodlark	Permanent Land Take
Green = 2016 breeding territories	Temporary Land Take
Red = 2017 breeding territories	200m buffer around construction area
Blue = 2018 breeding territories	

Description							Drawing Suitability		Status	
Status	Revision	Drawn	Checked	Reviewed	Authorised	Issue Date	PUBLISHED		A1	
Description							ATKINS		Project Title	
Description							Member of the SNC-Lavalin Group		ROAD IMPROVEMENT PROGRAMME M25 Junction 10	
Description							Epsom Gateway Ashley Avenue Epsom Surrey KT18 5AL		Drawing Title	
Description							Tel: +44 (0) 1372 726140 Fax: +44 (0) 1372 740055		FIGURE 6 CONSTRUCTION NOISE DISTURBANCE: 200M BUFFER AROUND CONSTRUCTION AREA, AND SPA QUALIFYING FEATURES TERRITORY DISTRIBUTIONS	
Description							Copyright © Atkins Limited (2019) www.atkinsglobal.com		Drawing Number	
Description							Client		Project HE551522 - ATK - EGN	
Description									Originator XX - GS - GI - 000010	
Description							Volume		Sheet 1 of 1	
Status	Revision	Drawn	Checked	Reviewed	Authorised	Issue Date	Original Size: A3		Rev: C01	
A1	C01	FD	PW	NW	GB	12/06/19	Scale 1:10,000			

SAFETY, HEALTH AND ENVIRONMENTAL INFORMATION	
In addition to the hazards/risks normally associated with the types of work detailed on this drawing, note the following significant residual risks (Reference shall also be made in the design hazard log)	
Construction None	
Maintenance / Cleaning None	
Use None	
Decommission / Demolition None	



This map is reproduced from Ordnance Survey material with the permission of Ordnance Survey on behalf of the controller of Her Majesty's Stationery Office. © Crown Copyright. Unauthorised reproduction infringes Crown copyright and may lead to prosecution or civil proceedings.
 CLIENT NAME: Highways England; LICENCE NUMBER: 100030649
 Contains public sector information licensed under the Open Government Licence v3.0.

SAFETY, HEALTH AND ENVIRONMENTAL INFORMATION	
In addition to the hazards/risks normally associated with the types of work detailed on this drawing, note the following significant residual risks (Reference shall also be made in the design hazard log)	
Construction	None
Maintenance / Cleaning	None
Use	None
Decommission / Demolition	None

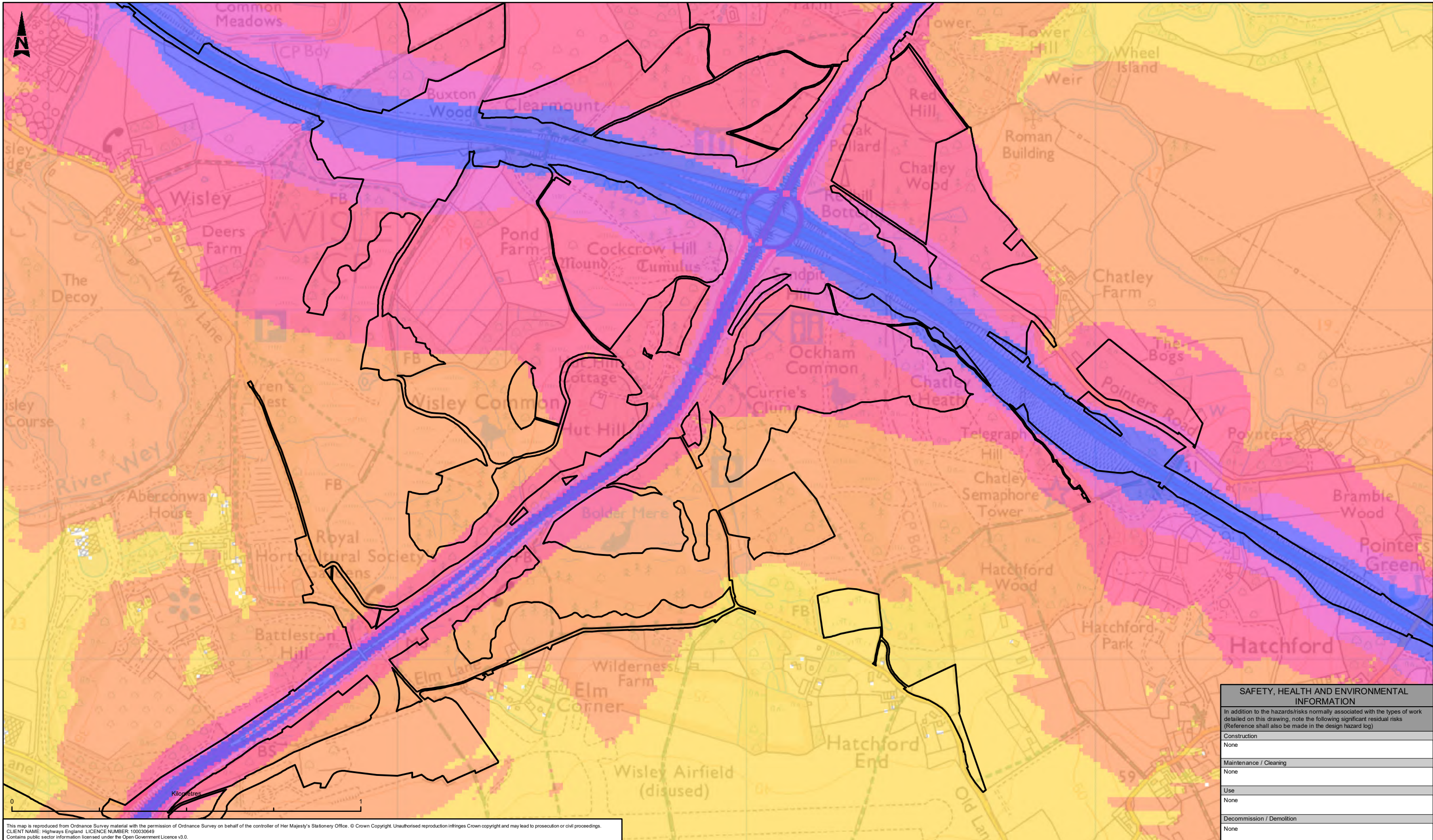
LEGEND	
	DCO Boundary
Road Noise LA_{eq, 16hr} (07:00-23:00)	
	55.0 - 59.9 dB
	60.0 - 64.9 dB
	65.0 - 69.9 dB
	70.0 - 74.9 dB
	75 dB or greater

Description	Status	Revision	Drawn	Checked	Reviewed	Authorised	Issue Date
PUBLISHED	A1		FD	PW	NW	GB	12/06/19

ATKINS
 Member of the SNC-Lavalin Group
 Epsom Gateway
 Ashley Avenue
 Epsom
 Surrey
 KT18 5AL
 Tel: +44 (0) 1372 726140
 Fax: +44 (0) 1372 740055
 Copyright © Atkins Limited (2019) www.atkinsglobal.com

highways england

Project Title		ROAD IMPROVEMENT PROGRAMME M25 Junction 10	
Drawing Title		FIGURE 7 EXISTING DAYTIME NOISE LEVELS (7.00 - 23.00)	
Drawing Number		Project: HE551522 - ATK - EGN Originator: XX - GS - GI - 000011 Volume: ---	
Original Size: A3	Scale: 1:10,000	Project Ref. No: ---	Sheet: 1 of 1 Rev: C01



This map is reproduced from Ordnance Survey material with the permission of Ordnance Survey on behalf of the controller of Her Majesty's Stationery Office. © Crown Copyright. Unauthorised reproduction infringes Crown copyright and may lead to prosecution or civil proceedings.
 CLIENT NAME: Highways England LICENCE NUMBER: 100030649
 Contains public sector information licensed under the Open Government Licence v3.0.

LEGEND	
	DCO Boundary
Road Noise L_{night} (23:00-07:00)	
	50.0 - 54.9 dB
	55.0 - 59.9 dB
	60.0 - 64.9 dB
	65.0 - 69.9 dB
	70 dB or greater

Description	Status	Revision	Drawn	Checked	Reviewed	Authorised	Issue Date
PUBLISHED	A1		FD	PW	NW	GB	12/06/19

PUBLISHED

ATKINS
 Member of the SNC-Lavalin Group

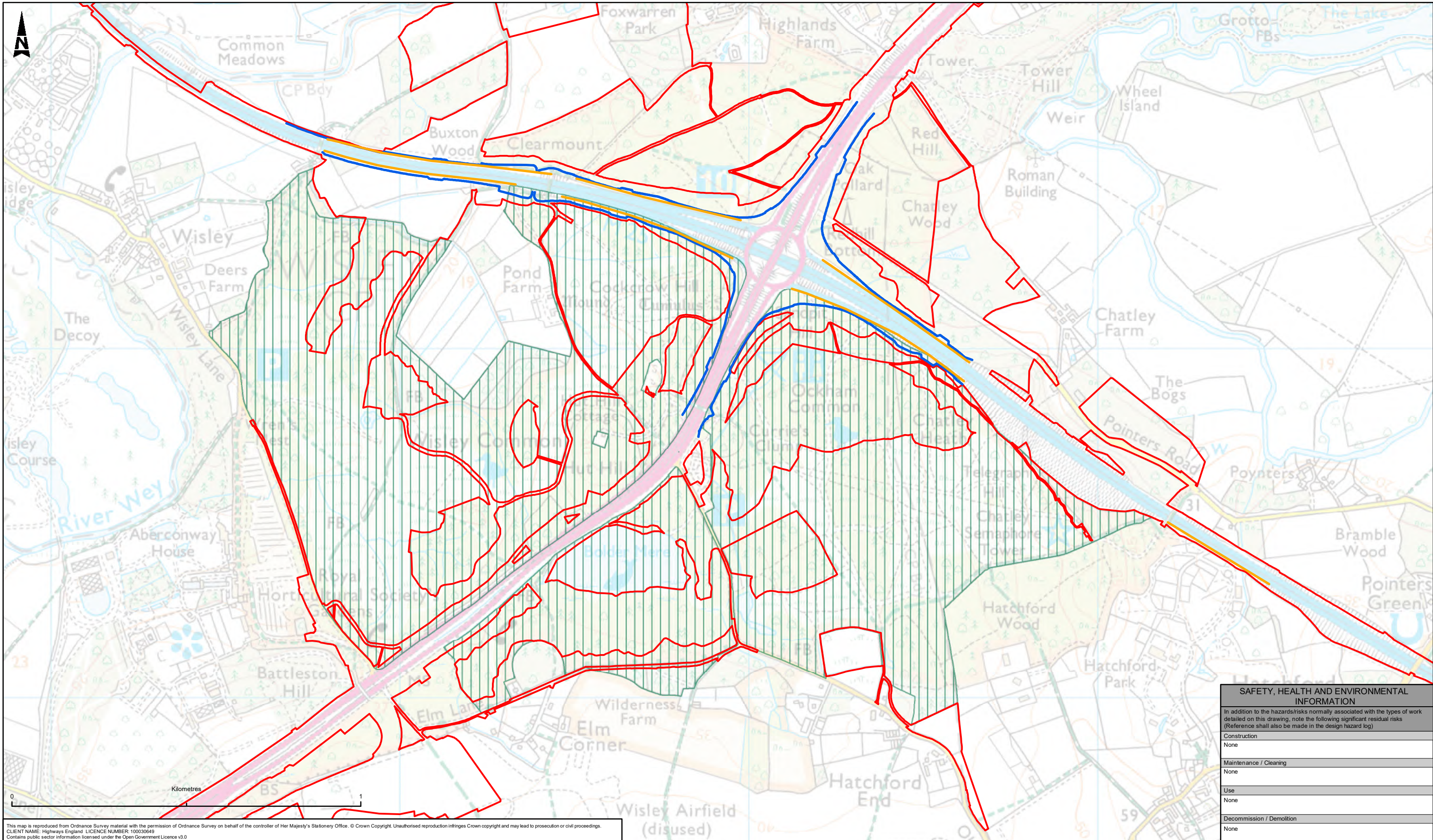
Epsom Gateway
 Ashley Avenue
 Epsom
 Surrey
 KT18 5AL
 Tel: +44 (0) 1372 726140
 Fax: +44 (0) 1372 740055
 www.atkinsglobal.com

Copyright © Atkins Limited (2019)

highways england

SAFETY, HEALTH AND ENVIRONMENTAL INFORMATION	
In addition to the hazards/risks normally associated with the types of work detailed on this drawing, note the following significant residual risks (Reference shall also be made in the design hazard log)	
Construction	None
Maintenance / Cleaning	None
Use	None
Decommission / Demolition	None

Project Title		ROAD IMPROVEMENT PROGRAMME M25 Junction 10	
Drawing Title		FIGURE 8 EXISTING NIGHT TIME NOISE LEVELS (23.00 - 07.00)	
Drawing Number		Project: HE551522 - ATK - EGN Originator: XX - GS - GI - 000012 Volume: 1 of 1	
Original Size: A3	Scale: 1:10,000	Project Ref. No: --	Rev: C01



This map is reproduced from Ordnance Survey material with the permission of Ordnance Survey on behalf of the controller of Her Majesty's Stationery Office. © Crown Copyright. Unauthorised reproduction infringes Crown copyright and may lead to prosecution or civil proceedings.
 CLIENT NAME: Highways England LICENCE NUMBER: 100030649
 Contains public sector information licensed under the Open Government Licence v3.0

SAFETY, HEALTH AND ENVIRONMENTAL INFORMATION	
In addition to the hazards/risks normally associated with the types of work detailed on this drawing, note the following significant residual risks (Reference shall also be made in the design hazard log)	
Construction	None
Maintenance / Cleaning	None
Use	None
Decommission / Demolition	None

LEGEND							
	DCO Boundary						
	Special Protection Area (SPA)						
Environmental Barriers							
	Existing						
	Proposed						

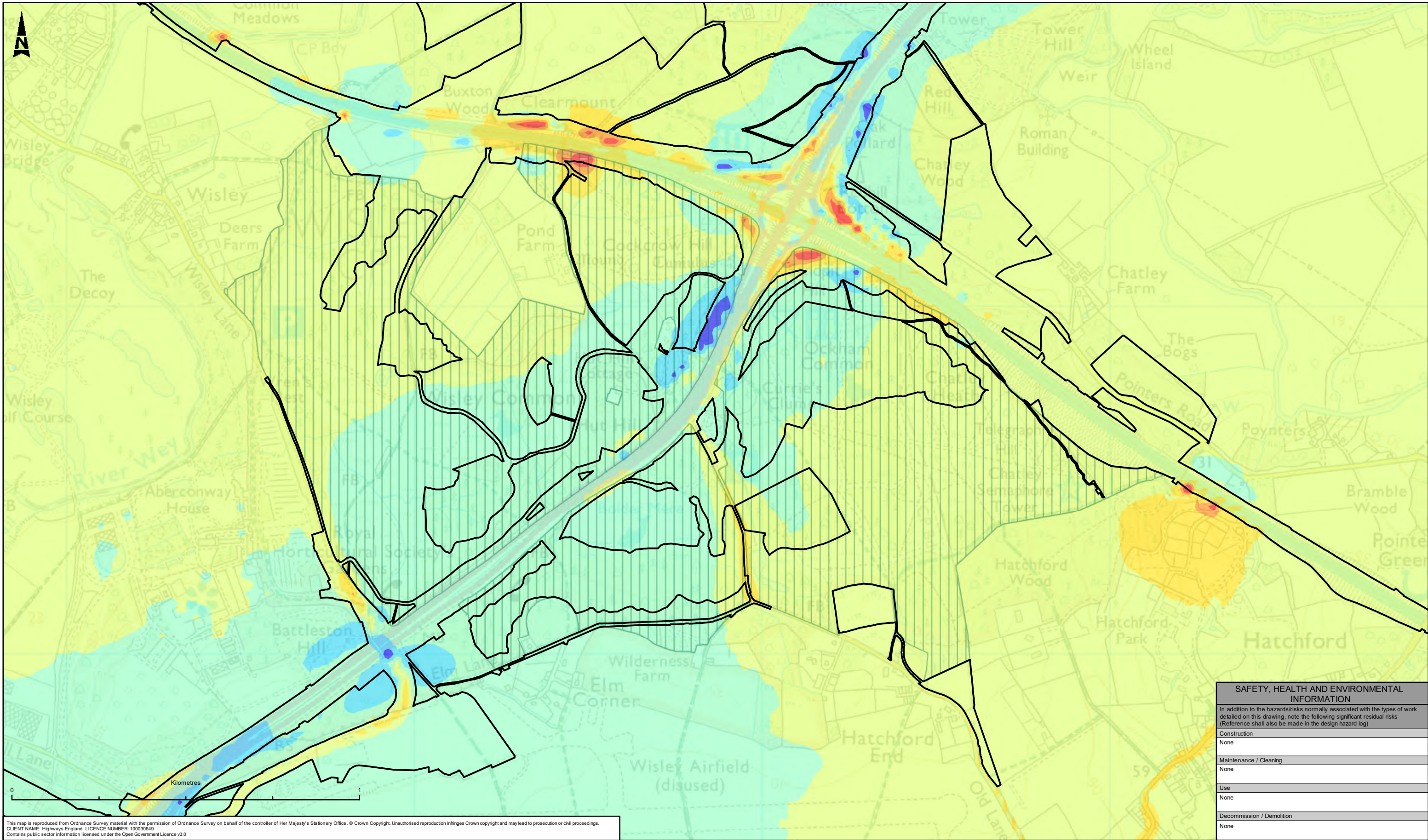
Description	Status	Revision	Drawn	Checked	Reviewed	Authorised	Issue Date
PUBLISHED	A1	C01	FD	PW	NW	GB	12/06/19

Drawing Suitability: **PUBLISHED**
 Status: **A1**

ATKINS
 Member of the SNC-Lavalin Group
 Epsom Gateway
 Ashley Avenue
 Epsom
 Surrey
 KT18 5AL
 Tel: +44 (0) 1372 726140
 Fax: +44 (0) 1372 740055
 Copyright © Atkins Limited (2019) www.atkinsglobal.com

Client: **highways england**

Project Title		ROAD IMPROVEMENT PROGRAMME M25 Junction 10	
Drawing Title		FIGURE 9 ENVIRONMENTAL NOISE BARRIER	
Drawing Number		HE551522 - ATK - EGN XX - GS - GI - 000013	
Original Size: A3	Scale: 1:10,000	Project Ref. No: --	Sheet: 1 of 1 Rev: C01



This map is reproduced from Ordnance Survey material with the permission of Ordnance Survey on behalf of the controller of Her Majesty's Stationery Office. © Crown Copyright. Unauthorised reproduction infringes Crown copyright and may lead to prosecution or civil proceedings.
 CLIENT NAME: Highways England; LICENCE NUMBER: 100030649
 Contains public sector information licensed under the Open Government Licence v3.0

SAFETY, HEALTH AND ENVIRONMENTAL INFORMATION	
In addition to the hazards/risks normally associated with the types of work detailed on this drawing, note the following significant residual risks (Reference shall also be made in the design hazard log)	
Construction	None
Maintenance / Cleaning	None
Use	None
Decommission / Demolition	None

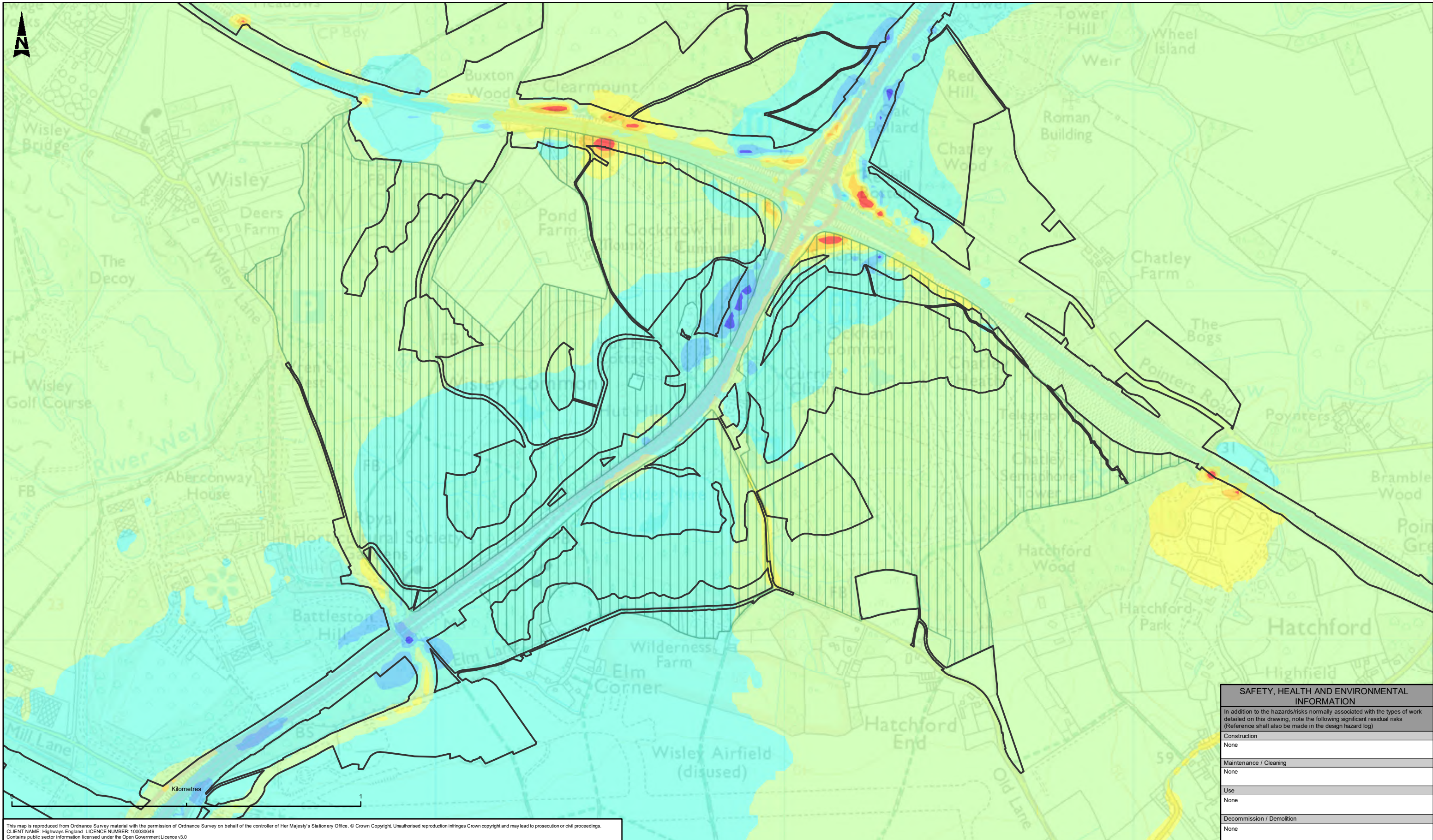
LEGEND	
	DCO Boundary
	Special Protection Area (SPA)
Noise Level dB L _{A10} , 16hr	
	5.0 to 10.0 dB
	3.0 to 5.0 dB
	1.0 to 3.0 dB
	-1.0 to 1.0 dB
	-3.0 to -1.0 dB
	-5.0 to -3.0 dB
	-10.0 to -5.0 dB
	< -10.0 dB

Description	Status	Revision	Drawn	Checked	Reviewed	Authorised	Issue Date
PUBLISHED	A1	C01	FD	PW	NW	GB	12/06/19

ATKINS
 Member of the SNC-Lavalin Group
 Epsom Gateway
 Ashley Avenue
 Epsom
 Surrey
 KT18 5AL
 Tel: +44 (0) 1372 726140
 Fax: +44 (0) 1372 740055
 Copyright © Atkins Limited (2019) www.atkinsglobal.com

highways england

Project Title	ROAD IMPROVEMENT PROGRAMME M25 Junction 10						
Drawing Title	FIGURE 10 PREDICTED LONG TERM DAYTIME CHANGES IN ROAD TRAFFIC NOISE WITH THE SCHEME						
Drawing Number	Project	Originator	Volume				
	HE551522 - ATK - EGN	XX - GS - GI - 000014					
Original Size: A3	Scale: 1:10,000	Project Ref. No.:	---	Sheet: 1 of 1	Rev: C01		



This map is reproduced from Ordnance Survey material with the permission of Ordnance Survey on behalf of the controller of Her Majesty's Stationery Office. © Crown Copyright. Unauthorised reproduction infringes Crown copyright and may lead to prosecution or civil proceedings.
 CLIENT NAME: Highways England; LICENCE NUMBER: 100030649
 Contains public sector information licensed under the Open Government Licence v3.0

LEGEND

	DCO Boundary
	Special Protection Area (SPA)

Noise Level dB L _{night}	
	5.0 to 10 dB
	4.0 to 5.0 dB
	3.0 to 4.0 dB
	1.0 to 3.0 dB
	-1.0 to 1.0 dB
	-3.0 to -1.0 dB
	-5.0 to -3.0 dB
	-10 to -5.0 dB
	<-10.0 dB

Description							
Status	Revision	Drawn	Checked	Reviewed	Authorised	Issue Date	
PUBLISHED							
A1	C01	FD	PW	NW	GB	12/06/19	

Drawing Suitability: **PUBLISHED**

Status: **A1**

ATKINS
 Member of the SNC-Lavalin Group

Epsom Gateway
 Ashley Avenue
 Epsom
 Surrey
 KT18 5AL

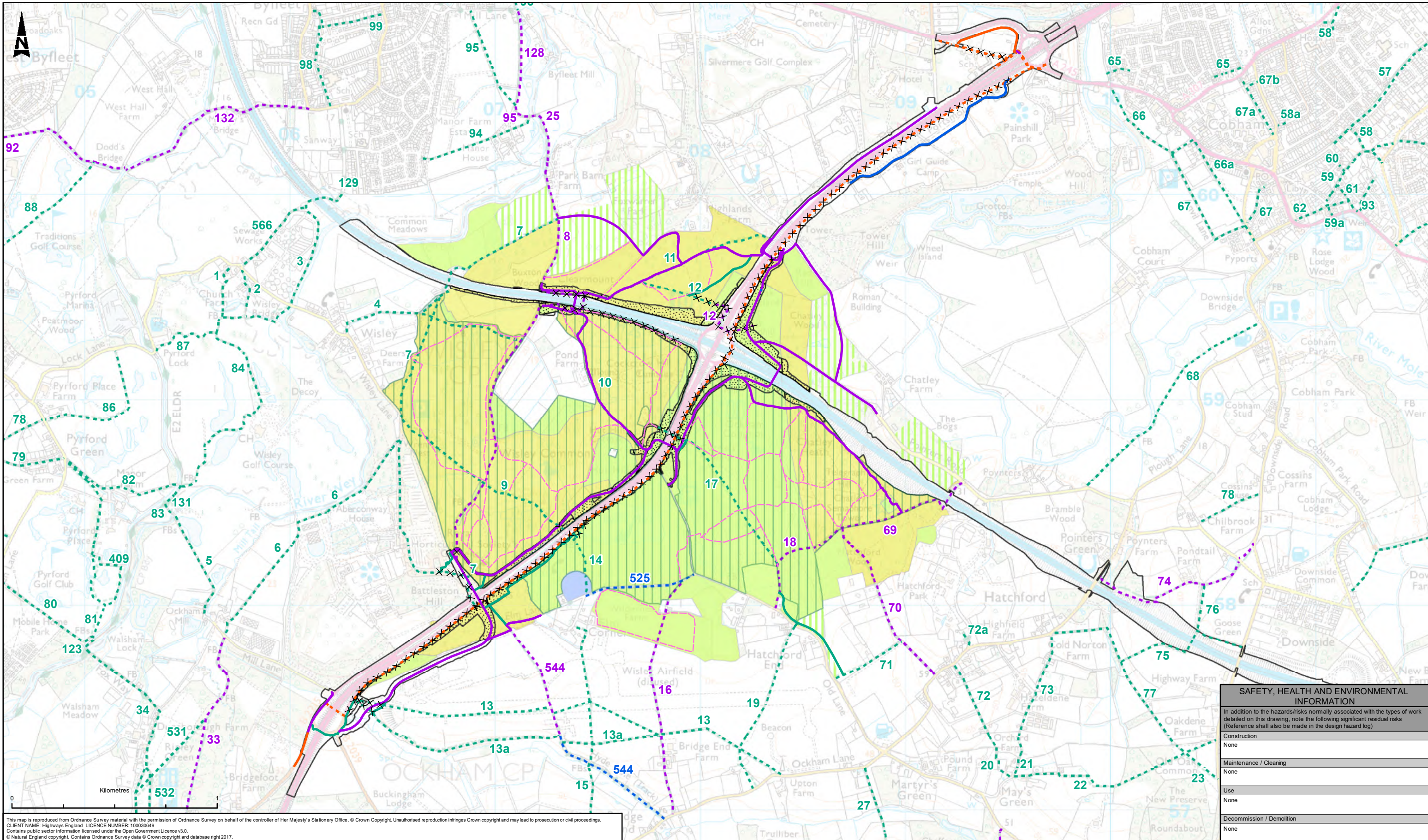
Tel: +44 (0) 1372 726140
 Fax: +44 (0) 1372 740055
 www.atkinsglobal.com

Copyright © Atkins Limited (2019)

highways england

SAFETY, HEALTH AND ENVIRONMENTAL INFORMATION	
In addition to the hazards/risks normally associated with the types of work detailed on this drawing, note the following significant residual risks (Reference shall also be made in the design hazard log)	
Construction	None
Maintenance / Cleaning	None
Use	None
Decommission / Demolition	None

Project Title	ROAD IMPROVEMENT PROGRAMME M25 Junction 10		
Drawing Title	FIGURE 11 PREDICTED LONG TERM NIGHT TIME CHANGES IN ROAD TRAFFIC NOISE WITH THE SCHEME		
Drawing Number	Project	Originator	Volume
	HE551522 - ATK - EGN	XX - GS - GI - 000015	
Original Size: A3	Scale: 1:10,000	Project Ref. No: --	Sheet: 1 of 1 Rev: C01



This map is reproduced from Ordnance Survey material with the permission of Ordnance Survey on behalf of the controller of Her Majesty's Stationery Office. © Crown Copyright. Unauthorised reproduction infringes Crown copyright and may lead to prosecution or civil proceedings.
 CLIENT NAME: Highways England LICENCE NUMBER: 100030649
 Contains public sector information licensed under the Open Government Licence v3.0.
 © Natural England copyright. Contains Ordnance Survey data © Crown copyright and database right 2017.

SAFETY, HEALTH AND ENVIRONMENTAL INFORMATION	
In addition to the hazards/risks normally associated with the types of work detailed on this drawing, note the following significant residual risks (Reference shall also be made in the design hazard log)	
Construction	None
Maintenance / Cleaning	None
Use	None
Decommission / Demolition	None

LEGEND	
	Registered Village Green
	Common Land
	Open Space
	Replacement Land
	Special Protection Area (SPA)
	Proposed Highway Boundary
	Areas of Registered Common Land/Open Access Land To Be Acquired
	Existing Byway Open to All Traffic (BOAT)
	Existing Public Bridleway
	Existing Public Footpath
	Existing Footpath / Cycleway
	Existing Signposted Equestrian Route
	Existing PRoW to be stopped up
	Proposed Restricted Byway
	Proposed Public Bridleway
	Proposed Public Footpath
	Proposed Footpath / Cycleway

Description	Status	Revision	Drawn	Checked	Reviewed	Authorised	Issue Date
PUBLISHED	A1	C01	KV	PW	NW	GB	12/06/19

PUBLISHED

ATKINS
 Member of the SNC-Lavalin Group

Epsom Gateway
 Ashley Avenue
 Epsom
 Surrey
 KT18 5AL

Tel: +44 (0) 1372 726140
 Fax: +44 (0) 1372 740055
 www.atkinsglobal.com

Copyright © Atkins Limited (2019)

highways england

Project Title	ROAD IMPROVEMENT PROGRAMME M25 Junction 10		
Drawing Title	FIGURE 12 PROPOSED PUBLIC ACCESS AND RIGHTS OF WAY		
Drawing Number	Project	Originator	Volume
	HE551522 - ATK - EGN	XX - GS - GI - 000016	
Original Size: A3	Scale: 1:17,000	Project Ref. No: --	Sheet: 1 of 1 Rev: C01

DO NOT SCALE



100
Millimetres

NOTES

1. ALL DIMENSION ARE IN METRES UNLESS OTHERWISE STATED..
2. THE DRAWING HAS TO BE READ IN CONJUNCTION WITH ENGINEERING GENERAL ARRANGEMENT DRAWING HE543917-ATK-HGN-XX-DR-CH-000200 TO HE543917-ATK-HGN-XX-DR-CH-000216.
3. THE DRAWING HAS TO BE READ IN CONJUNCTION WITH PRELIMINARY DRAINAGE DRAWING HE543917-ATK-HDG-XX-DR-CD-000200 TO HE543917-ATK-HDG-XX-DR-CD-000216.
4. TOPOGRAPHIC SURVEY USED FOR THE ENGINEERING DESIGN IS BASED ON:
 - AERIAL PHOTOMAP, WITHIN THE SCHEME CORRIDOR
 - ORDNANCE SURVEY, OUTSIDE THE SCHEME CORRIDOR
5. DCO AND LAND PARCEL BOUNDARIES ARE BASED ON ORDNANCE SURVEY MAPS.
6. ONLY SHEETS 2,3,8 AND 9 SHOW RELEVANT INFORMATION AND ARE INCLUDED IN THIS SET.

KEY




GENERAL

-  DCO BOUNDARY
-  CONTOUR 5 m



PROPOSED ENVIRONMENTAL KEY

-  SPA COMPENSATION LAND
-  SPA ENHANCEMENT AREA
-  REPLACEMENT LAND (NON SPA)
-  WOODLAND THINNING
-  WOODLAND CLEARANCE
-  LOW DENSITY TREE PLANTING
-  PROPOSED TREE AND SHRUB PLANTING
-  PROPOSED WOOD PASTURE PLANTING
-  PROPOSED SCRUB PLANTING
-  PROPOSED HEATHLAND ESTABLISHMENT
-  OPEN GRASSLAND
-  RESTORATION OF CONSTRUCTION COMPOUNDS
-  PROPOSED MARGINAL AND EMERGENT PLANTING
-  MANAGEMENT OF EXISTING VEGETATION AROUND BOLDER MERE TO ENHANCE BIODIVERSITY
-  MANAGEMENT OF GRASSLAND TO ENHANCE BIODIVERSITY
-  MANAGEMENT OF EXISTING WOODLAND TO ENHANCE BIODIVERSITY AND ACCESS
-  PROPOSED ENVIRONMENTAL BARRIERS (SUBJECT TO NOISE ASSESSMENT)




EXISTING ENVIRONMENTAL KEY

-  EXISTING WOODLAND AND TREES (TO BE LARGELY RETAINED IF SHOWN WITHIN DCO BOUNDARY)
-  EXISTING WATERBODIES
-  EXISTING BUILDINGS





HIGHWAYS

-  PROPOSED HIGHWAY BOUNDARY
-  EXISTING HIGHWAY BOUNDARY

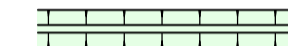
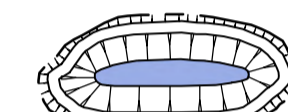



TECHNOLOGY




-  EXISTING GANTRY TO BE REMOVED
-  EXISTING GANTRY TO BE RETAINED
-  PROPOSED GANTRY

STRUCTURES

-  PROPOSED RETAINING WALL
-  PROPOSED WING WALL / REINFORCED EARTH WALL
-  PROPOSED WING WALL / REINFORCED EARTH WALL
-  PROPOSED ABUTMENT WALL / PIERS

DRAINAGE

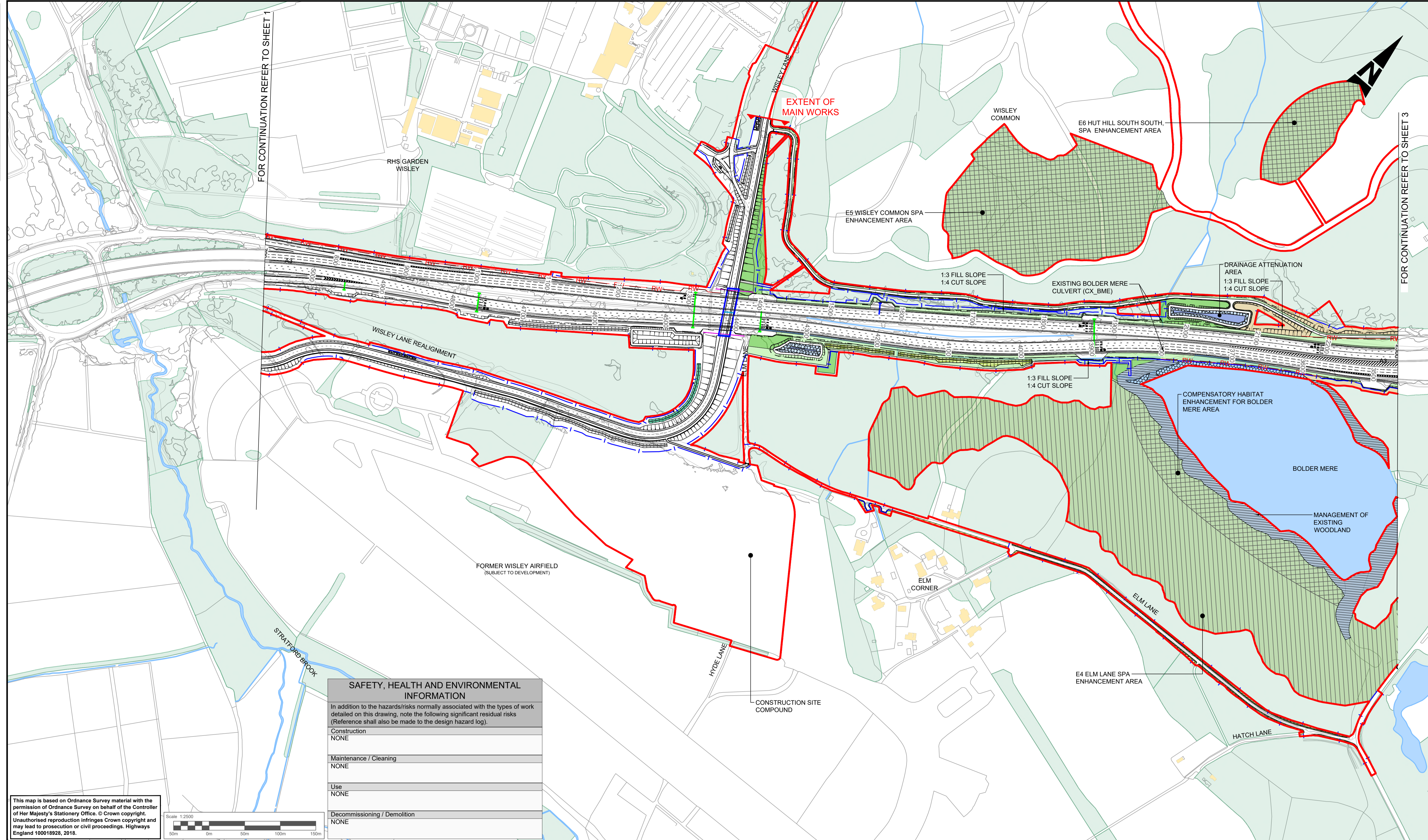
-  PROPOSED PRE EARTHWORK DITCH
-  PROPOSED POND (INDICATIVE)
-  PROPOSED CULVERT
-  PROPOSED SOAKAWAY
-  PROPOSED SOAKAWAY INFILTRATION TRENCH

Description		Drawing Suitability		Status		Project Title	
INITIAL NON-CONTRACTUAL CODE		S0		M25 junction 10/A3 Wisley interchange			
Description		  Epsom Gateway Ashley Avenue Epsom Surrey KT18 5AL Tel: +44 (0)1372 726140 Fax: +44 (0)1372 740055 www.atkinsglobal.com		Drawing Title		FIGURE 13 SPA COMPENSATION, SPA ENHANCEMENT AND REPLACEMENT LAND PROPOSALS KEYS AND NOTES	
Description		Copyright © Atkins Limited (2018)		Client		Drawing Number Project HE551522 - ATK - ELS - XX_ML - DR - LE - 001000	
Description				Location		Original Size: A1 Scale: AS SHOWN Project Ref. No.: 5158141 Sheet: 1 of 1 Rev: P01.1	
Status	Revision	Drawn	Checked	Reviewed	Authorised	Issue Date	
S0	P01.1	---	---	---	---	---	

DO NOT SCALE
 Millimetres
 0 10 100

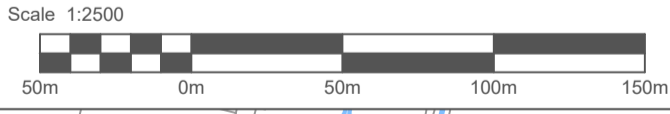
FOR CONTINUATION REFER TO SHEET 1

FOR CONTINUATION REFER TO SHEET 3

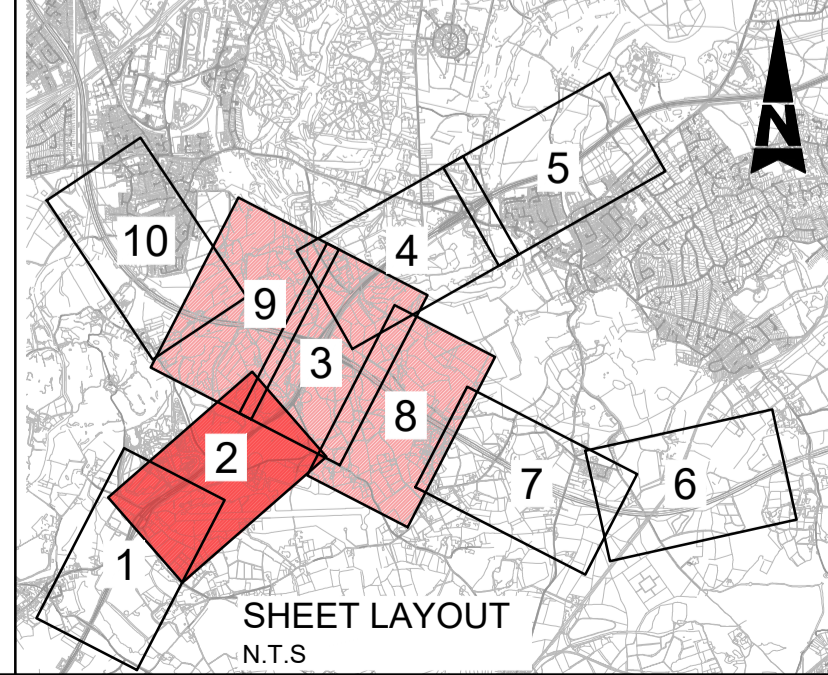


SAFETY, HEALTH AND ENVIRONMENTAL INFORMATION	
In addition to the hazards/risks normally associated with the types of work detailed on this drawing, note the following significant residual risks (Reference shall also be made to the design hazard log).	
Construction	NONE
Maintenance / Cleaning	NONE
Use	NONE
Decommissioning / Demolition	NONE

This map is based on Ordnance Survey material with the permission of Ordnance Survey on behalf of the Controller of Her Majesty's Stationery Office. © Crown copyright. Unauthorised reproduction infringes Crown copyright and may lead to prosecution or civil proceedings. Highways England 100018928, 2018.



NOTES
 1. FOR GENERAL NOTES AND KEYS REFER TO HE551522-ATK-ELS-XX_ML-DR-LE-000013



Description	Status	Revision	Drawn	Checked	Reviewed	Authorised	Issue Date
	S0	P01.1	---	---	---	---	---

Drawing Suitability: INITIAL NON-CONTRACTUAL CODE
 Status: S0
 Project Title: M25 Junction 10/A3 Wisley Interchange

ATKINS
 Epsom Gateway
 Ashley Avenue
 Epsom
 Surrey
 KT18 5AL
 Tel: +44 (0)1372 726140
 Fax: +44 (0)1372 740055
 www.atkinsglobal.com

Copyright © Atkins Limited (2018)

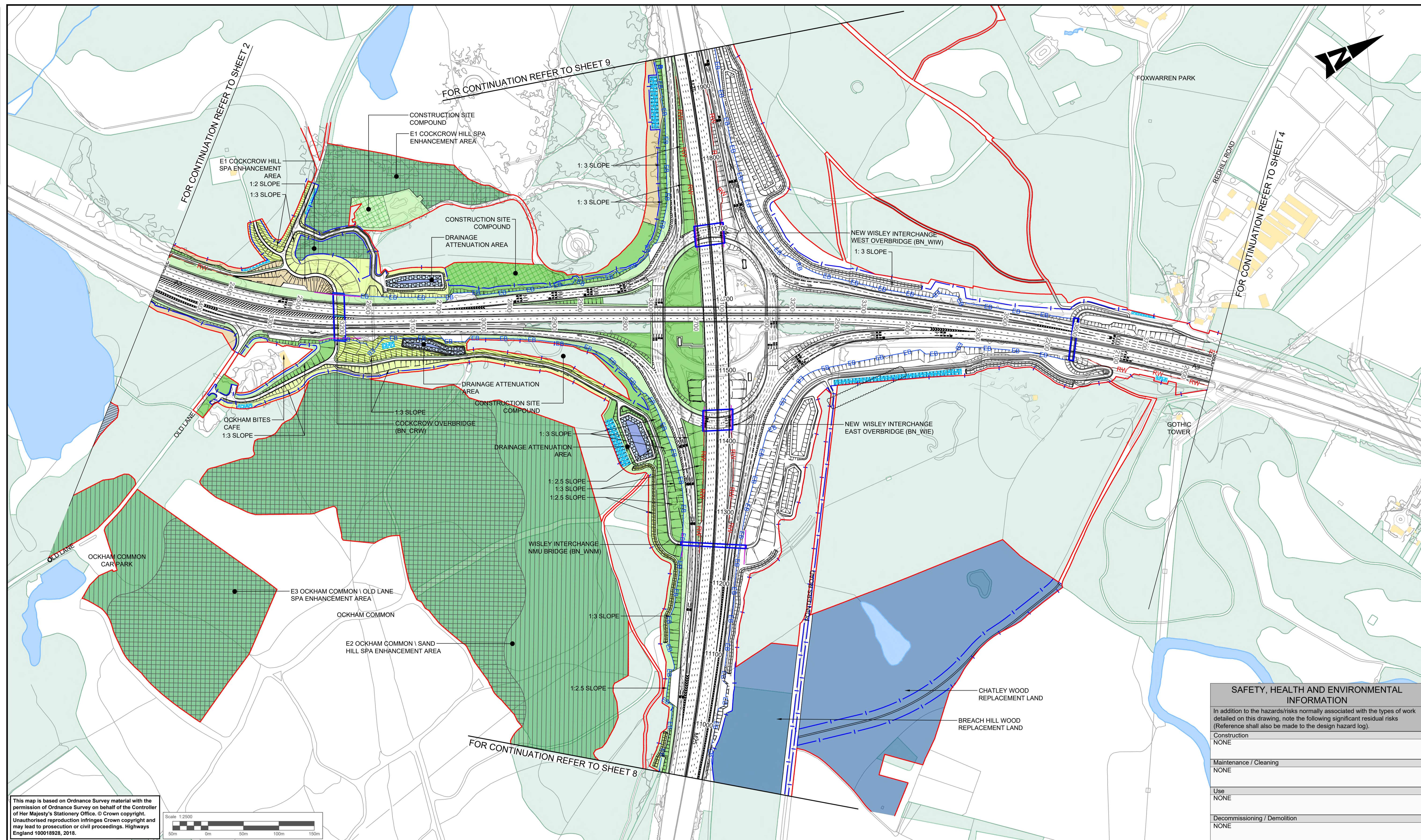
Client: **highways england**

Drawing Number	Project	Originator	Volume
HE551522 - ATK - ELS - XX_ML - DR - LE - 001002			

Location	Original Size	Scale	Project Ref. No.	Sheet	Rev.
	A1	1:2500	5158141	2 of 10	P01.1

DO NOT SCALE

Millimetres
0 10 100



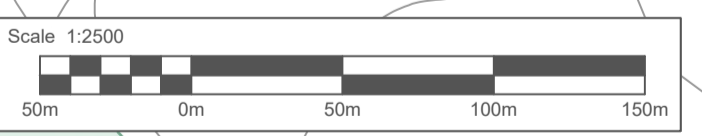
FOR CONTINUATION REFER TO SHEET 2

FOR CONTINUATION REFER TO SHEET 9

FOR CONTINUATION REFER TO SHEET 4

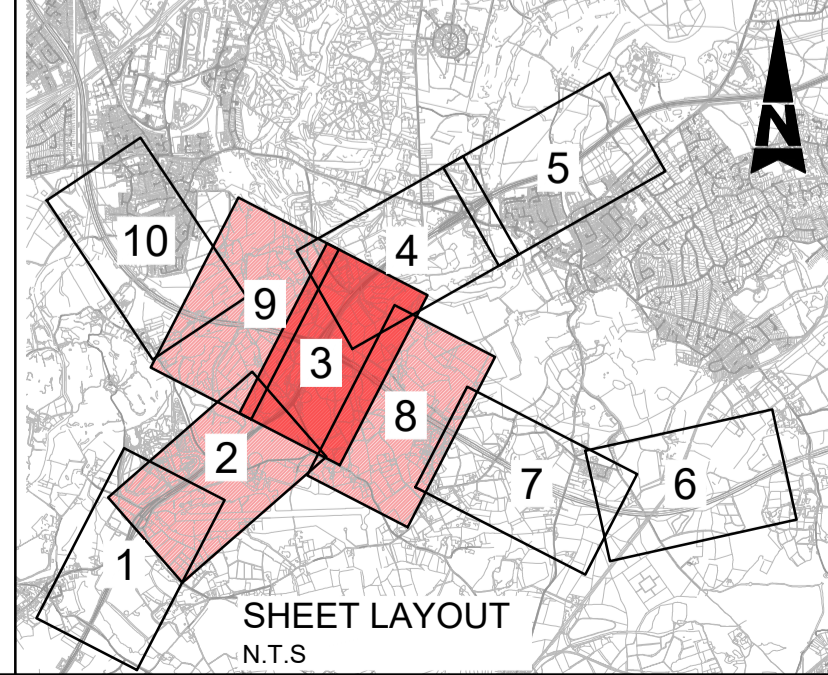
FOR CONTINUATION REFER TO SHEET 8

This map is based on Ordnance Survey material with the permission of Ordnance Survey on behalf of the Controller of Her Majesty's Stationery Office. © Crown copyright. Unauthorised reproduction infringes Crown copyright and may lead to prosecution or civil proceedings. Highways England 100018928, 2018.



SAFETY, HEALTH AND ENVIRONMENTAL INFORMATION	
In addition to the hazards/risks normally associated with the types of work detailed on this drawing, note the following significant residual risks (Reference shall also be made to the design hazard log).	
Construction	NONE
Maintenance / Cleaning	NONE
Use	NONE
Decommissioning / Demolition	NONE

NOTES
1. FOR GENERAL NOTES AND KEYS REFER TO HE551522-ATK-ELS-XX_ML-DR-LE-000013



Description	Status	Revision	Drawn	Checked	Reviewed	Authorised	Issue Date
Description							
Description							
Description							
Description							
Description	S0	Revision P01.1	Drawn ---	Checked ---	Reviewed ---	Authorised ---	Issue Date ---

Drawing Suitability: INITIAL NON-CONTRACTUAL CODE
Status: S0

ATKINS
Epsom Gateway
Ashley Avenue
Epsom
Surrey
KT18 5AL
Tel: +44 (0)1372 726140
Fax: +44 (0)1372 740055
www.atkinsglobal.com

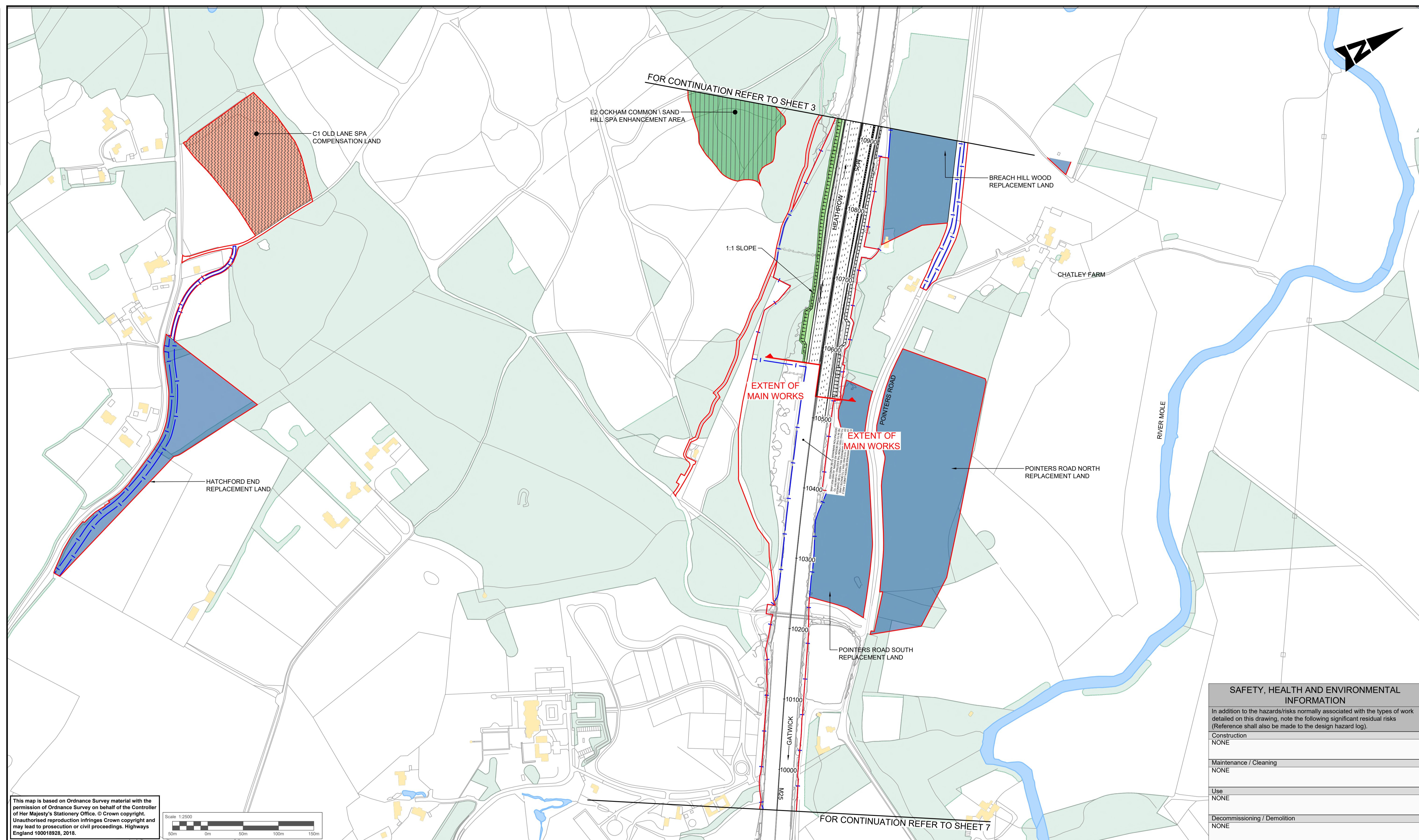
Copyright © Atkins Limited (2018)

Client: **highways england**

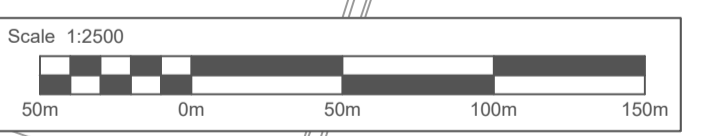
Project Title	M25 Junction 10/A3 Wisley Interchange
Drawing Title	FIGURE 13 SPA COMPENSATION, SPA ENHANCEMENT AND REPLACEMENT LAND PROPOSALS
Drawing Number	HE551522 - ATK - ELS - XX_ML - DR - LE - 001003
Location	
Original Size	A1
Scale	1:2500
Project Ref. No.	5158141
Sheet	3 of 10
Rev	P01.1

DO NOT SCALE

100
0 10
Millimetres

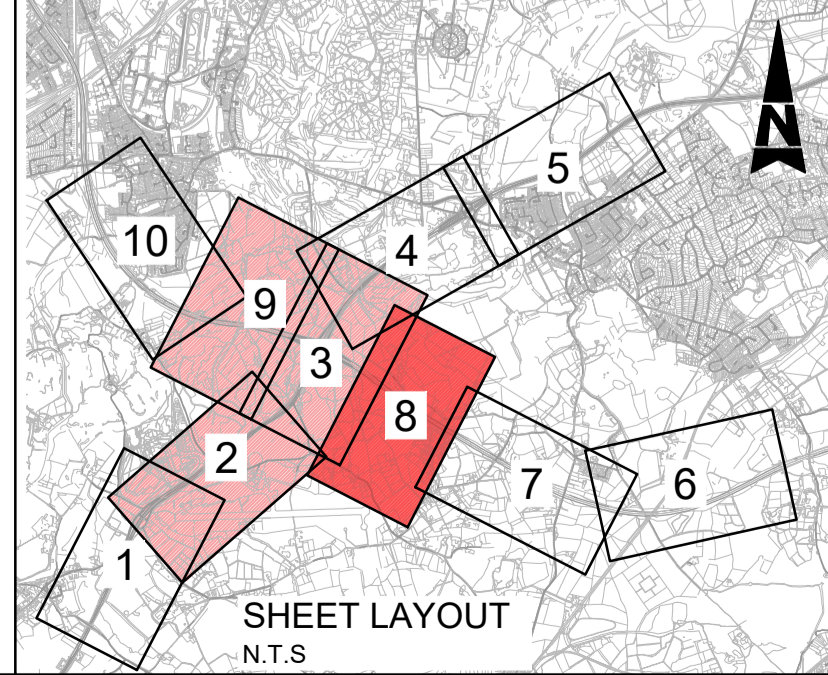


This map is based on Ordnance Survey material with the permission of Ordnance Survey on behalf of the Controller of Her Majesty's Stationery Office. © Crown copyright. Unauthorised reproduction infringes Crown copyright and may lead to prosecution or civil proceedings. Highways England 100018928, 2018.



SAFETY, HEALTH AND ENVIRONMENTAL INFORMATION	
In addition to the hazards/risks normally associated with the types of work detailed on this drawing, note the following significant residual risks (Reference shall also be made to the design hazard log).	
Construction	NONE
Maintenance / Cleaning	NONE
Use	NONE
Decommissioning / Demolition	NONE

NOTES
1. FOR GENERAL NOTES AND KEYS REFER TO HE551522-ATK-ELS-XX_ML-DR-LE-000013



Description	Status	Revision	Drawn	Checked	Reviewed	Authorised	Issue Date
Description							
Description							
Description							
Description							
Description	S0	Revision P01.1	Drawn ---	Checked ---	Reviewed ---	Authorised ---	Issue Date ---

Drawing Suitability: INITIAL NON-CONTRACTUAL CODE | Status: S0

ATKINS Epsom Gateway, Ashley Avenue, Epsom, Surrey, KT18 5AL
 Tel: +44 (0)1372 726140, Fax: +44 (0)1372 740055, www.atkinsglobal.com

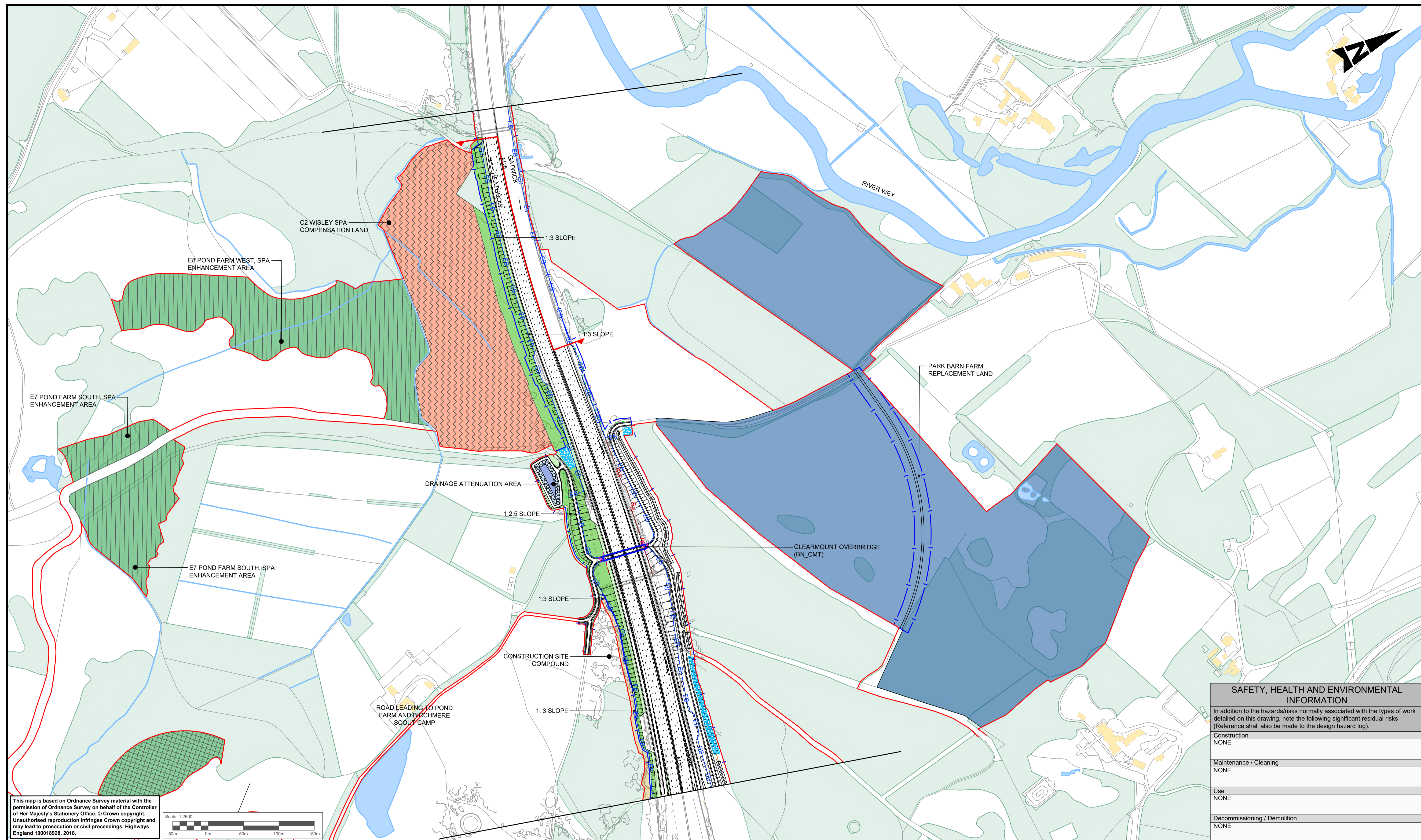
highways england

Project Title: M25 Junction 10/A3 Wisley Interchange	
Drawing Title: FIGURE 13 SPA COMPENSATION, SPA ENHANCEMENT AND REPLACEMENT LAND PROPOSALS	
Drawing Number: HE551522	Project Originator: ATK
Type: XX_ML	Role: DR - LE - 001008
Original Size: A1	Scale: 1:2500
Project Ref. No.: 5158141	Sheet: 8 of 10
Rev: P01.1	

DO NOT SCALE

Millimetres

0 10 100

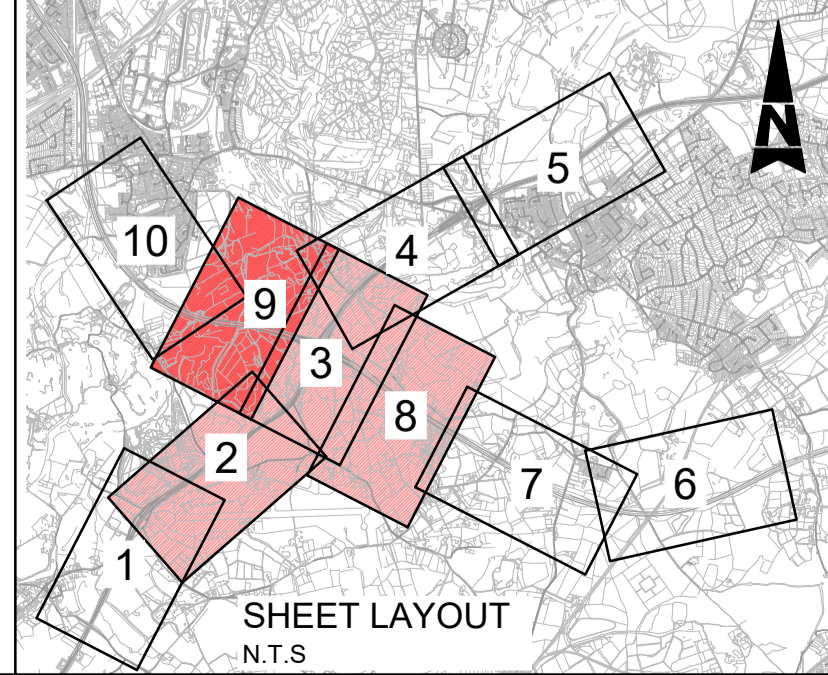


This map is based on Ordnance Survey material with the permission of Ordnance Survey on behalf of the Controller of Her Majesty's Stationery Office. © Crown copyright. Unauthorised reproduction infringes Crown copyright and may lead to prosecution or civil proceedings. Highways England 100018928, 2018.



SAFETY, HEALTH AND ENVIRONMENTAL INFORMATION	
In addition to the hazards/risks normally associated with the types of work detailed on this drawing, note the following significant residual risks (Reference shall also be made to the design hazard log).	
Construction	NONE
Maintenance / Cleaning	NONE
Use	NONE
Decommissioning / Demolition	NONE

NOTES
 1. FOR GENERAL NOTES AND KEYS REFER TO HE551522-ATK-ELS-XX_ML-DR-LE-000013



Description	Status	Revision	Drawn	Checked	Reviewed	Authorised	Issue Date
Description							
Description							
Description							
Description							
Description	S0	Revision P01.1	Drawn ---	Checked ---	Reviewed ---	Authorised ---	Issue Date ---

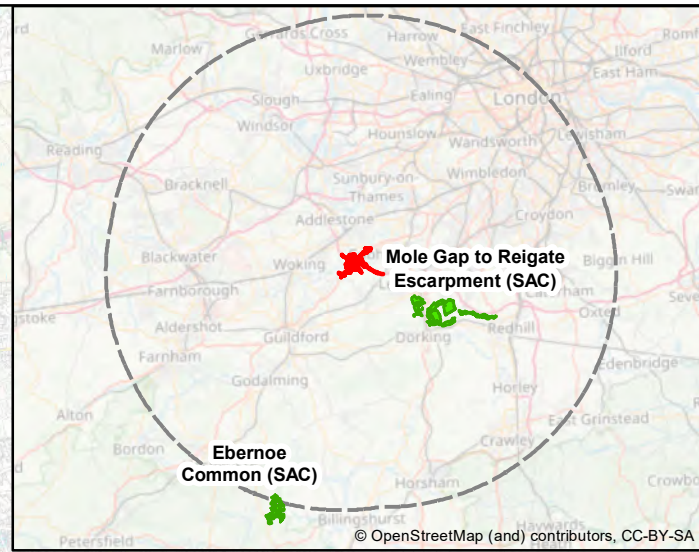
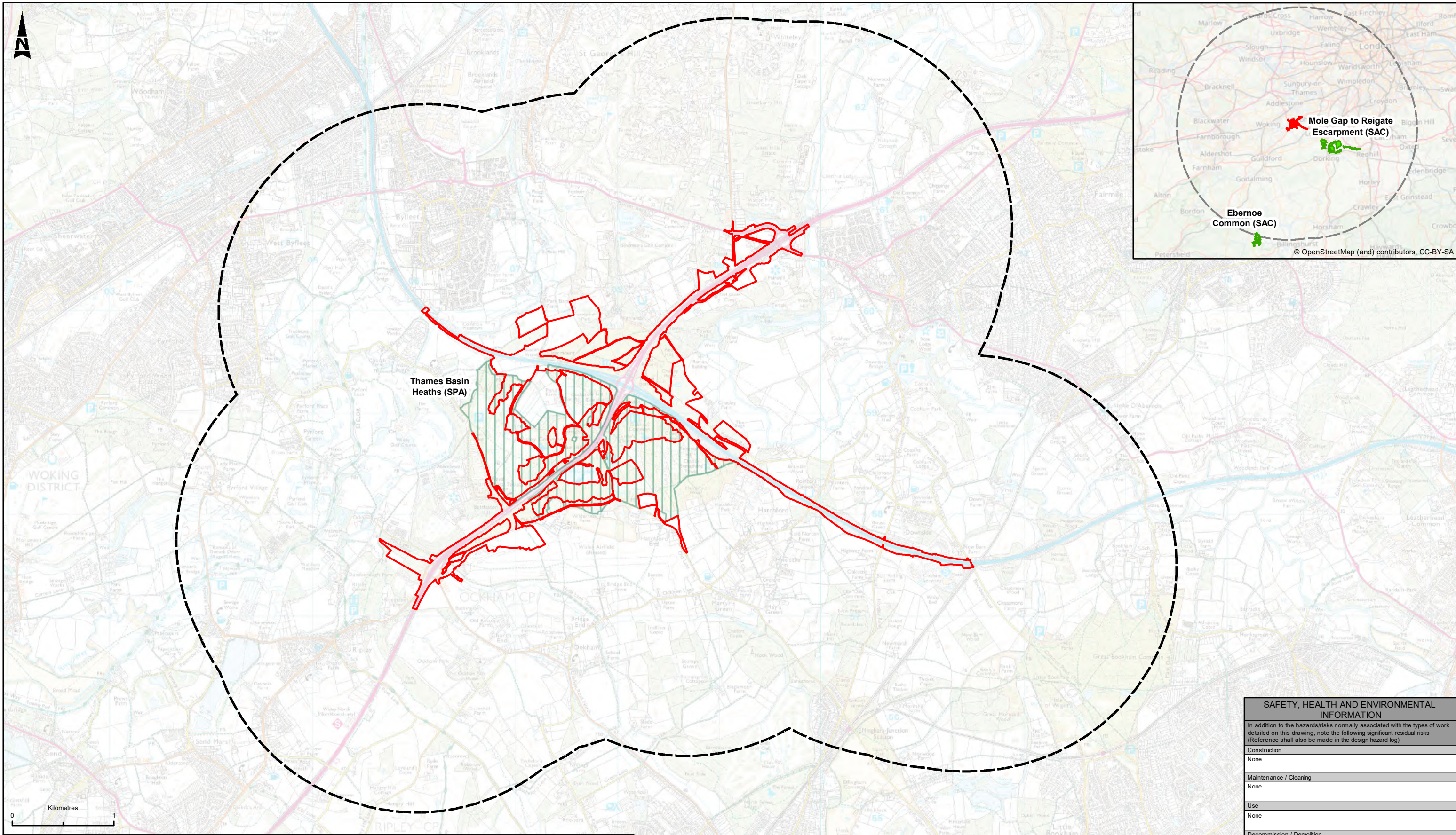
Drawing Suitability: INITIAL NON-CONTRACTUAL CODE
 Status: S0
 Project Title: M25 Junction 10/A3 Wisley Interchange

ATKINS Epsom Gateway, Ashley Avenue, Epsom, Surrey, KT18 5AL
 Tel: +44 (0)1372 726140, Fax: +44 (0)1372 740055, www.atkinsglobal.com

Copyright © Atkins Limited (2018)

Client: Working on behalf of **highways england**

Drawing Number: HE551522	Project: - ATK - ELS -	Volume: -
Location: XX_ML	Type: - DR - LE -	Role: -
Original Size: A1	Scale: 1:2500	Project Ref. No.: 5158141
Sheet: 9 of 10	Rev: P01.1	



This map is reproduced from Ordnance Survey material with the permission of Ordnance Survey on behalf of the controller of Her Majesty's Stationery Office. © Crown Copyright. Unauthorised reproduction infringes Crown copyright and may lead to prosecution or civil proceedings.
 CLIENT NAME: Highways England LICENCE NUMBER: 100030649
 © Natural England copyright. Contains Ordnance Survey data © Crown copyright and database right 2019.

SAFETY, HEALTH AND ENVIRONMENTAL INFORMATION	
In addition to the hazards/risks normally associated with the types of work detailed on this drawing, note the following significant residual risks (Reference shall also be made in the design hazard log)	
Construction	None
Maintenance / Cleaning	None
Use	None
Decommission / Demolition	None

LEGEND							
	DCO Boundary		2km Search Area for European Sites		30km Search Area for Special Areas of Conservation (SACs) with Bats as a Qualifying Figure		Special Protection Area (SPA)
	Special Area of Conservation (SAC)						

Description	Status	Revision	Drawn	Checked	Reviewed	Authorised	Issue Date
PUBLISHED	A1						

ATKINS
 Member of the SNC-Lavalin Group
 Epsom Gateway
 Ashley Avenue
 Epsom
 Surrey
 KT18 5AL
 Tel: +44 (0) 1372 726140
 Fax: +44 (0) 1372 740055
 Copyright © Atkins Limited (2019) www.atkinsglobal.com

highways england

Project Title	
ROAD IMPROVEMENT PROGRAMME M25 Junction 10	
Drawing Title	
FIGURE 14 EUROPEAN SITES WITHIN THE ECOLOGICAL ZONE OF INFLUENCE (Ezoi)	
Drawing Number	
Project	Originator
HE551522 - ATK - EGN	XX - GS - GI - 000017
Client	
Location	Type
A3	1:35,000
Original Size	
Scale	Project Ref. No.
1:35,000	---
Sheet	
Number	Rev.
1 of 1	C01

DO NOT SCALE

Millimetres

NOTES

- ALL DIMENSION ARE IN METRES UNLESS OTHERWISE STATED.
- THE DRAWING HAS TO BE READ IN CONJUNCTION WITH ENGINEERING GENERAL ARRANGEMENT DRAWING HE543917-ATK-HGN-XX-DR-CH-000200 TO HE543917-ATK-HGN-XX-DR-CH-000216.
- THE DRAWING HAS TO BE READ IN CONJUNCTION WITH PRELIMINARY DRAINAGE DRAWING HE543917-ATK-HDG-XX-DR-CD-000200 TO HE543917-ATK-HDG-XX-DR-CD-000216.
- TOPOGRAPHIC SURVEY USED FOR THE ENGINEERING DESIGN IS BASED ON:
 - AERIAL PHOTOMAP, WITHIN THE SCHEME CORRIDOR
 - ORDNANCE SURVEY, OUTSIDE THE SCHEME CORRIDOR
- DCO AND LAND PARCEL BOUNDARIES ARE BASED ON ORDNANCE SURVEY MAPS.
- ONLY SHEETS 2,3,8 AND 9 SHOW RELEVANT INFORMATION AND ARE INCLUDED IN THIS SET.

KEY

GENERAL

- DCO BOUNDARY
- CONTOUR 5 m

PROPOSED ENVIRONMENTAL KEY

- POTENTIAL SPA COMPENSATION LAND NOT INCLUDED IN THE FINAL COMPENSATION PACKAGE.
- POND FARM AREA - REJECTED AS POTENTIAL SPA COMPENSATION
- SPA COMPENSATION LAND IN THE FINAL COMPENSATION PACKAGE
- PROPOSED NATIVE SPECIES TREES AND SHRUB PLANTING
- WOODLAND THINNING
- WOODLAND CLEARANCE
- LOW DENSITY TREE PLANTING
- PROPOSED TREE AND SHRUB PLANTING
- PROPOSED WOOD PASTURE PLANTING
- PROPOSED SCRUB PLANTING
- PROPOSED HEATHLAND ESTABLISHMENT
- OPEN GRASSLAND
- RESTORATION OF CONSTRUCTION COMPOUNDS
- PROPOSED MARGINAL AND EMERGENT PLANTING
- MANAGEMENT OF EXISTING VEGETATION AROUND BOLDER MERE TO ENHANCE BIODIVERSITY
- MANAGEMENT OF GRASSLAND TO ENHANCE BIODIVERSITY
- MANAGEMENT OF EXISTING WOODLAND TO ENHANCE BIODIVERSITY AND ACCESS
- PROPOSED ENVIRONMENTAL BARRIERS (SUBJECT TO NOISE ASSESSMENT)

EXISTING ENVIRONMENTAL KEY

- EXISTING WOODLAND AND TREES (TO BE LARGELY RETAINED IF SHOWN WITHIN DCO BOUNDARY)
- EXISTING WATERBODIES
- EXISTING BUILDINGS

HIGHWAYS

- PROPOSED HIGHWAY BOUNDARY
- EXISTING HIGHWAY BOUNDARY

TECHNOLOGY

- EXISTING GANTRY TO BE REMOVED
- EXISTING GANTRY TO BE RETAINED
- PROPOSED GANTRY

STRUCTURES

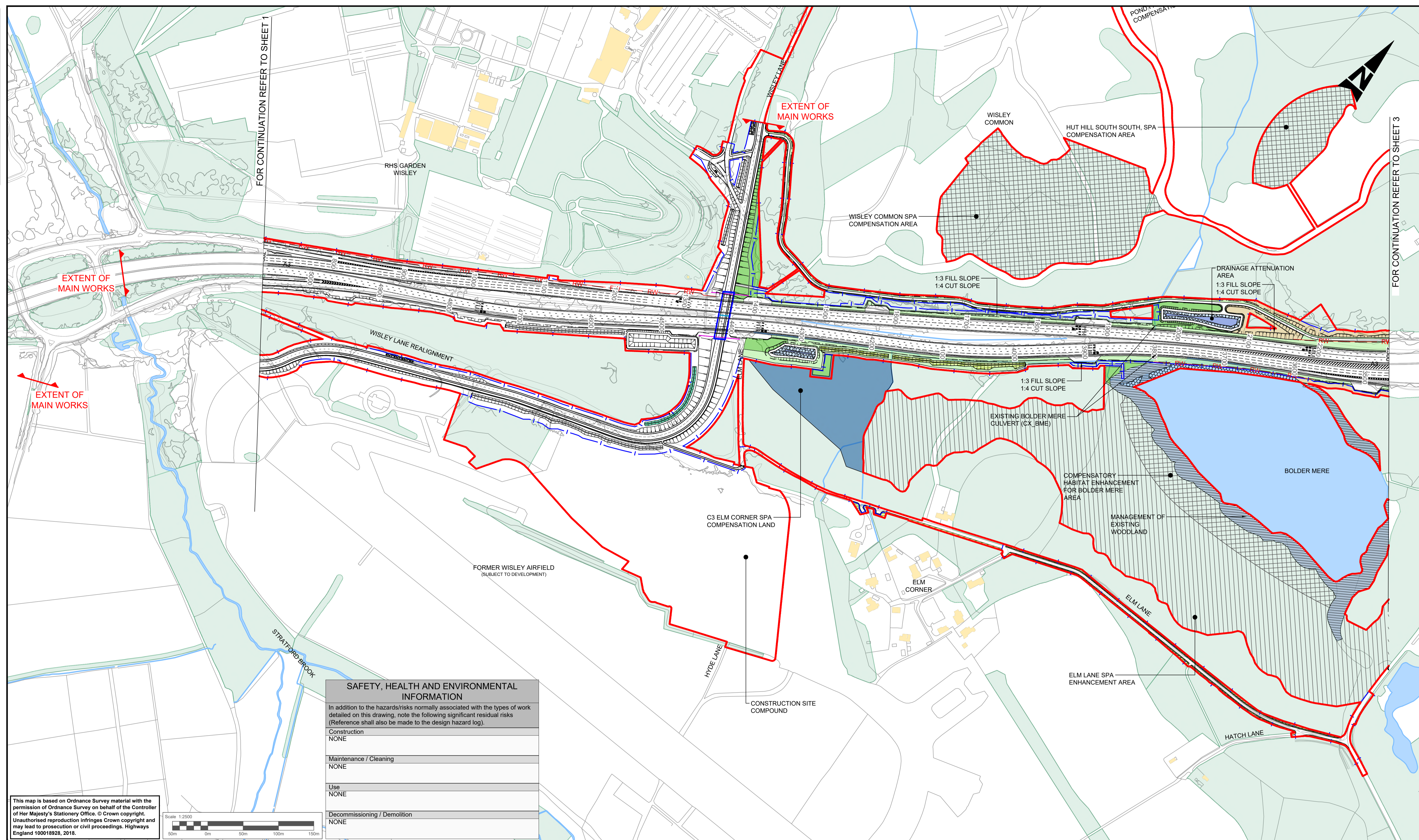
- PROPOSED RETAINING WALL
- PROPOSED WING WALL / REINFORCED EARTH WALL
- PROPOSED WING WALL / REINFORCED EARTH WALL
- PROPOSED ABUTMENT WALL / PIERS

DRAINAGE

- PROPOSED PRE EARTHWORK DITCH
- PROPOSED POND (INDICATIVE)
- PROPOSED CULVERT
- PROPOSED SOAKAWAY
- PROPOSED SOAKAWAY INFILTRATION TRENCH

Description							Drawing Suitability	WORK IN PROGRESS	Status	S0	Project Title	M25 junction 10/A3 Wisley interchange
Status	Revision	Drawn	Checked	Reviewed	Authorised	Issue Date	Epsom Gateway Ashley Avenue Epsom Surrey KT18 5AL Tel: +44 (0)1372 726140 Fax: +44 (0)1372 740055 www.atkinsglobal.com					
Description							Drawing Title FIGURE 15 SPA COMPENSATION PACKAGE: OPTION SELECTION KEYS AND NOTES					
Description							Drawing Number Project HE551522 - ATK - ELS - XX_ML - DR - LE - 002000					
Description							Client 					
Status	Revision	Drawn	Checked	Reviewed	Authorised	Issue Date	Location Original Size: A1 Scale: 1:1250 Project Ref. No: 5158141 Sheet: 1 of 1 Rev: P01.1					
S0	P01.1	---	---	---	---	---						

DO NOT SCALE
 Millimetres
 0 10 100

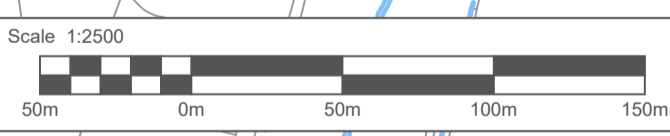


FOR CONTINUATION REFER TO SHEET 1

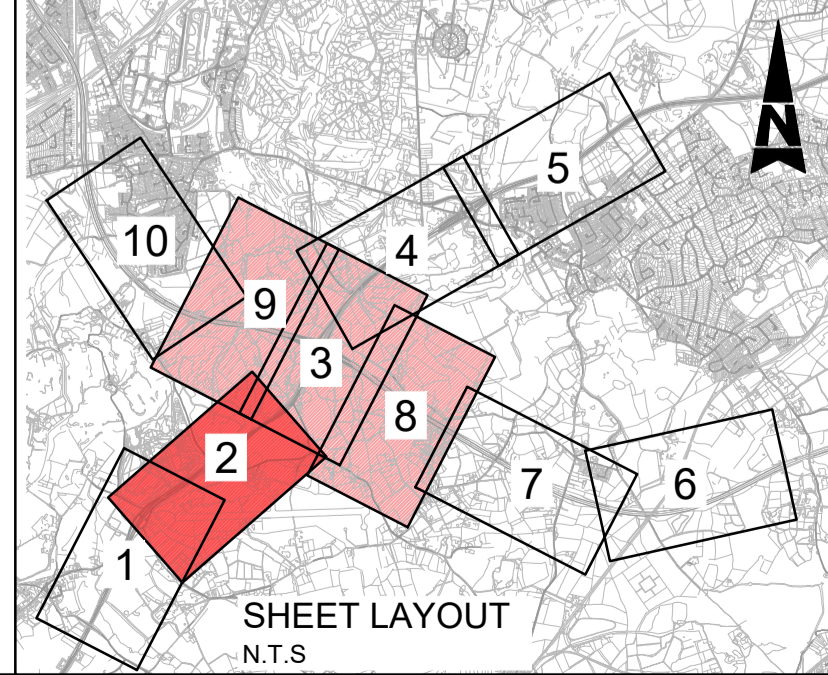
FOR CONTINUATION REFER TO SHEET 3

SAFETY, HEALTH AND ENVIRONMENTAL INFORMATION	
In addition to the hazards/risks normally associated with the types of work detailed on this drawing, note the following significant residual risks (Reference shall also be made to the design hazard log).	
Construction	NONE
Maintenance / Cleaning	NONE
Use	NONE
Decommissioning / Demolition	NONE

This map is based on Ordnance Survey material with the permission of Ordnance Survey on behalf of the Controller of Her Majesty's Stationery Office. © Crown copyright. Unauthorised reproduction infringes Crown copyright and may lead to prosecution or civil proceedings. Highways England 100018928, 2018.



NOTES
 1. FOR GENERAL NOTES AND KEYS REFER TO HE551522-ATK-ELS-XX_ML-DR-LE-000013

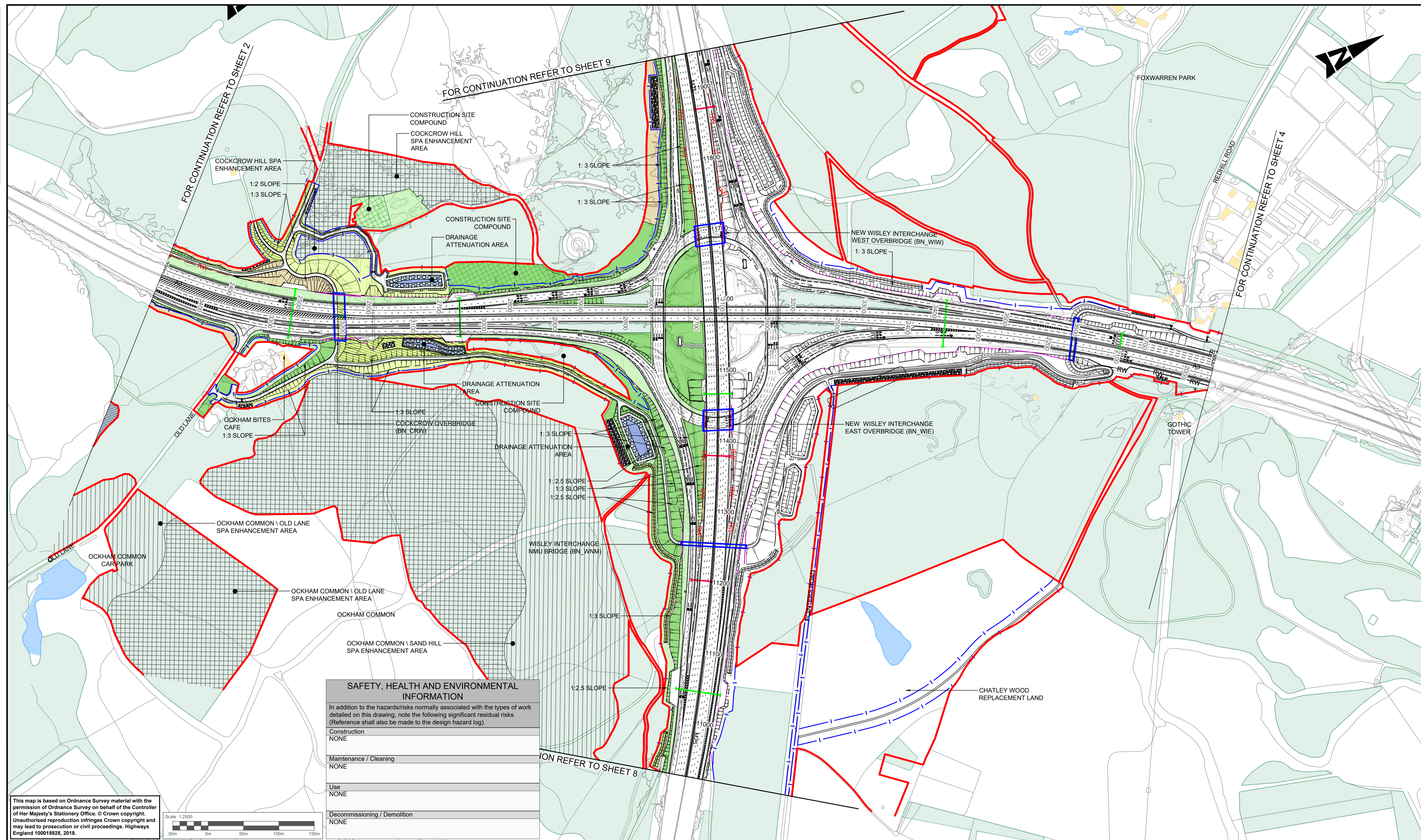


Description	Status	Revision	Drawn	Checked	Reviewed	Authorised	Issue Date

Drawing Suitability	WORK IN PROGRESS	Status	S0	Project Title	M25 Junction10/A3 Wisley Interchange
		Epsom Gateway Ashley Avenue Epsom Surrey KT18 5AL Tel: +44 (0)1372 726140 Fax: +44 (0)1372 740055 www.atkinsglobal.com		Drawing Title FIGURE 15 SPA COMPENSATION PACKAGE: OPTION SELECTION	
Copyright © Atkins Limited (2018)		Client 		Drawing Number Project HE551522 - ATK - ELS - XX_ML - DR - LE - 002002	
Original Size	A1	Scale	1:2500	Project Ref. No.	5158141
Sheet	1 of 3	Rev	P01.1		

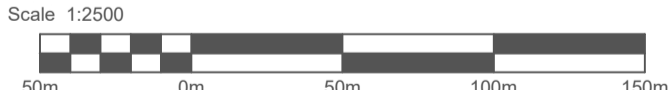
DO NOT SCALE

Millimetres
0 10 100

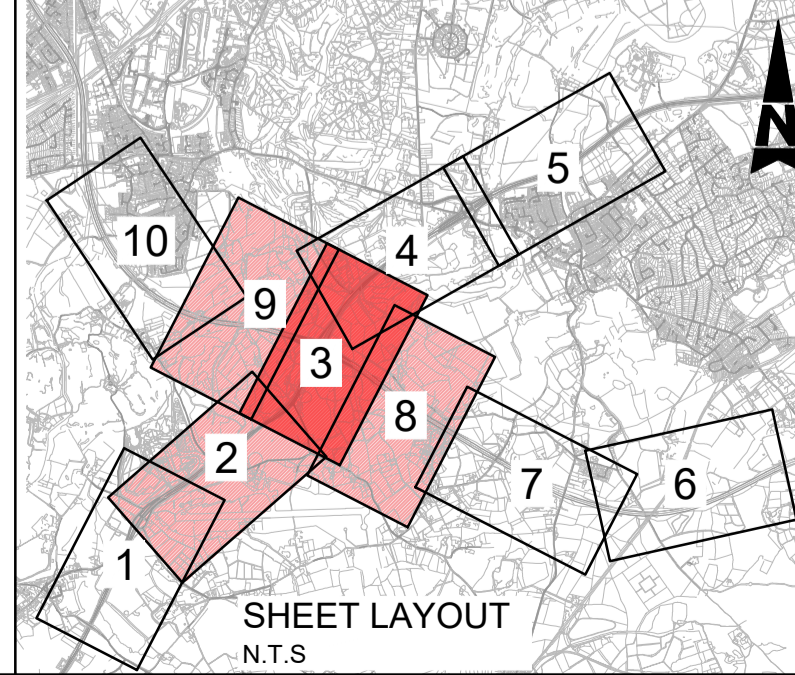


SAFETY, HEALTH AND ENVIRONMENTAL INFORMATION	
In addition to the hazards/risks normally associated with the types of work detailed on this drawing, note the following significant residual risks (Reference shall also be made to the design hazard log).	
Construction	NONE
Maintenance / Cleaning	NONE
Use	NONE
Decommissioning / Demolition	NONE

This map is based on Ordnance Survey material with the permission of Ordnance Survey on behalf of the Controller of Her Majesty's Stationery Office. © Crown copyright. Unauthorised reproduction infringes Crown copyright and may lead to prosecution or civil proceedings. Highways England 100018928, 2018.



NOTES
1. FOR GENERAL NOTES AND KEYS REFER TO HE551522-ATK-ELS-XX_ML-DR-LE-000013



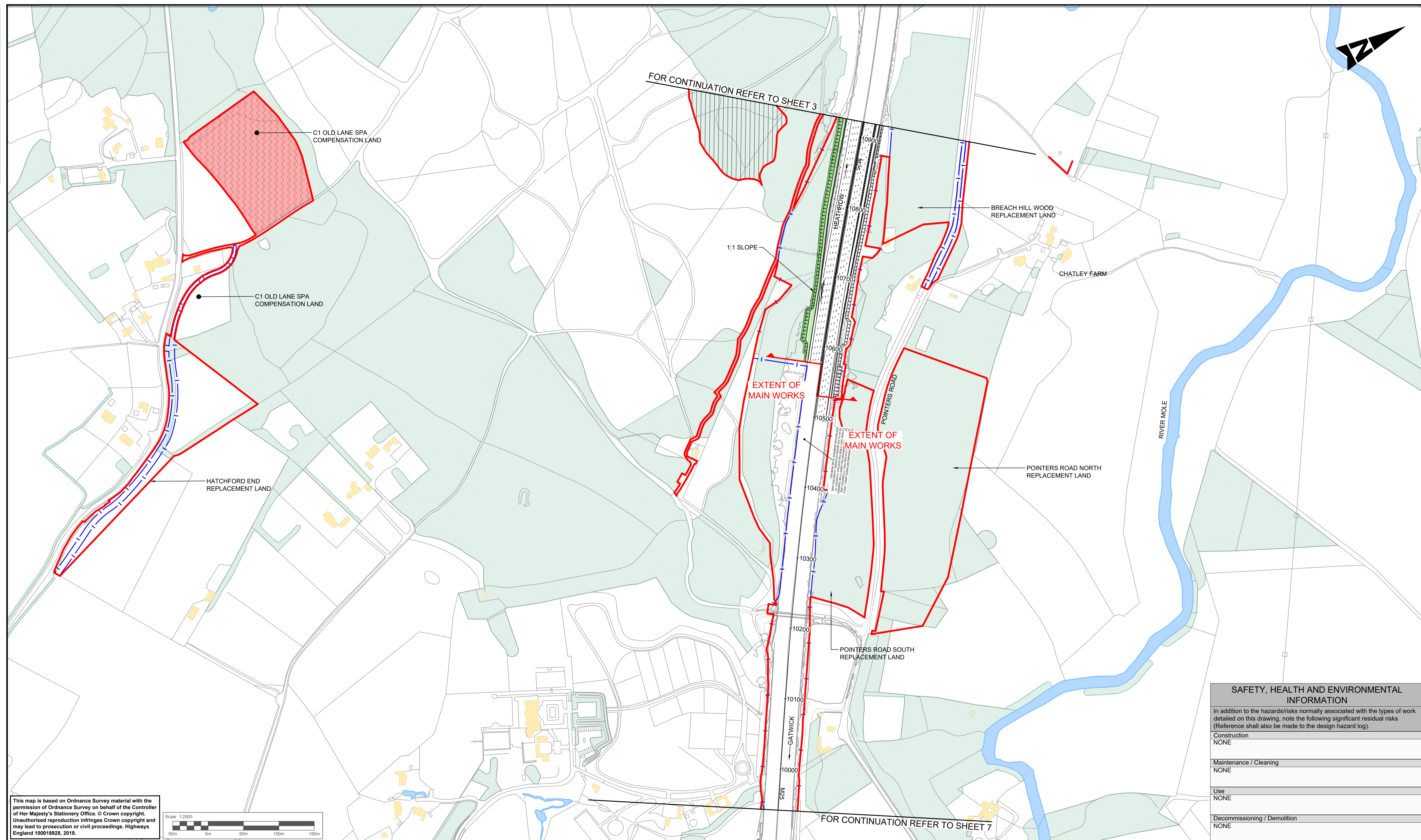
Description	Status	Revision	Drawn	Checked	Reviewed	Authorised	Issue Date
Description							
Description							
Description							
Description							
Description	S0	Revision P01.1	Drawn ---	Checked ---	Reviewed ---	Authorised ---	Issue Date ---

Drawing Suitability	WORK IN PROGRESS	Status	S0	Project Title	M25 junction 10/A3 Wisley interchange
				Epsom Gateway Ashley Avenue Epsom Surrey KT18 5AL Tel: +44 (0)1372 726140 Fax: +44 (0)1372 740055 www.atkinsglobal.com	
Copyright © Atkins Limited (2018)				Drawing Number Project HE551522 - ATK - ELS - XX_ML - DR - LE - 002003 Location Original Size: A1 Scale: 1:2500 Project Ref. No. 5158141 Sheet: 3 of 10 Rev: P01.1	

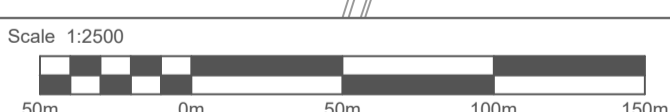
DO NOT SCALE

Millimetres

0 10 100

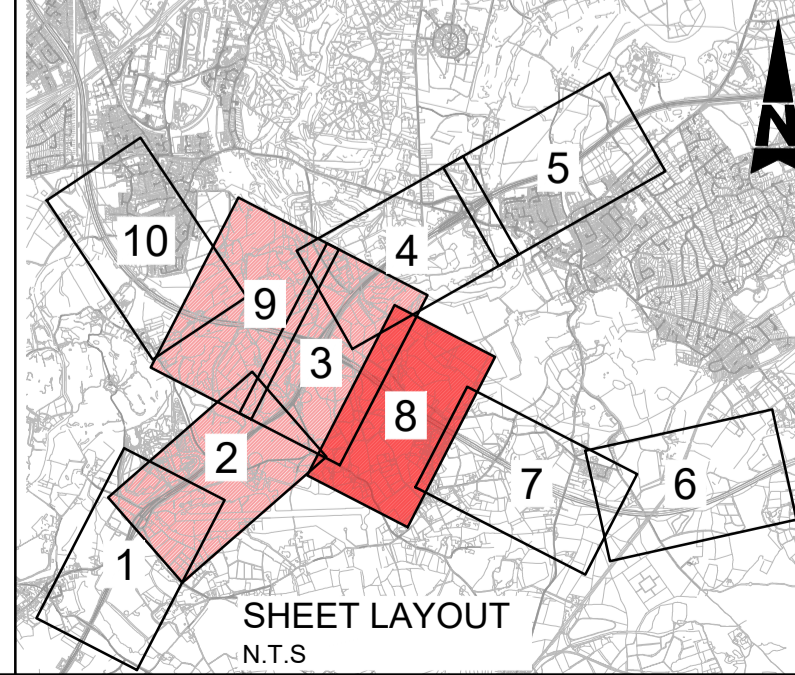


This map is based on Ordnance Survey material with the permission of Ordnance Survey on behalf of the Controller of Her Majesty's Stationery Office. © Crown copyright. Unauthorised reproduction infringes Crown copyright and may lead to prosecution or civil proceedings. Highways England 100018928, 2018.



SAFETY, HEALTH AND ENVIRONMENTAL INFORMATION	
In addition to the hazards/risks normally associated with the types of work detailed on this drawing, note the following significant residual risks (Reference shall also be made to the design hazard log).	
Construction	NONE
Maintenance / Cleaning	NONE
Use	NONE
Decommissioning / Demolition	NONE

NOTES
1. FOR GENERAL NOTES AND KEYS REFER TO HE551522-ATK-ELS-XX_ML-DR-LE-000013



Description	Status	Revision	Drawn	Checked	Reviewed	Authorised	Issue Date

Drawing Suitability: **WORK IN PROGRESS** Status: **S0**

ATKINS Epsom Gateway, Ashley Avenue, Epsom, Surrey, KT18 5AL
 Tel: +44 (0)1372 726140, Fax: +44 (0)1372 740055, www.atkinsglobal.com

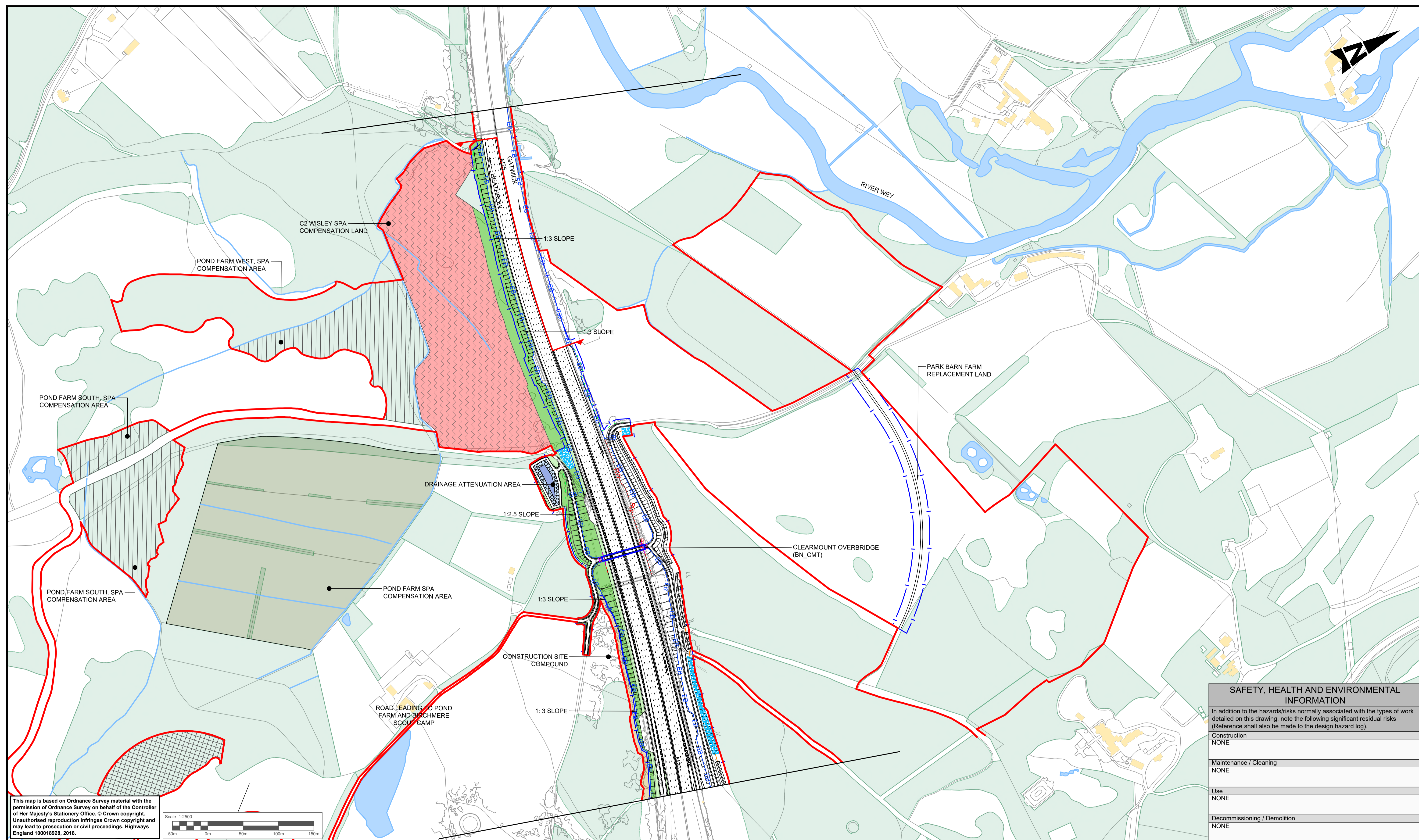
Copyright © Atkins Limited (2018)

Client: **Working on behalf of highways england**

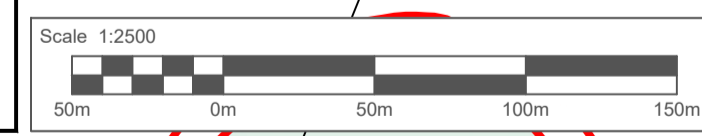
Project Title: M25 junction 10/A3 Wisley interchange	
Drawing Title: FIGURE 13 SPA COMPENSATION, SPA ENHANCEMENT AND REPLACEMENT LAND PROPOSALS	
Drawing Number: HE551522 - ATK - ELS - XX_ML - DR - LE - 002008	Originator: ATK Volume: ELS
Location: XX_ML	Type: DR - LE Role: 002008
Original Size: A1 Scale: 1:2500 Project Ref. No.: 5158141 Sheet: 2 of 3 Rev: P01.1	

DO NOT SCALE

100
0 10
Millimetres

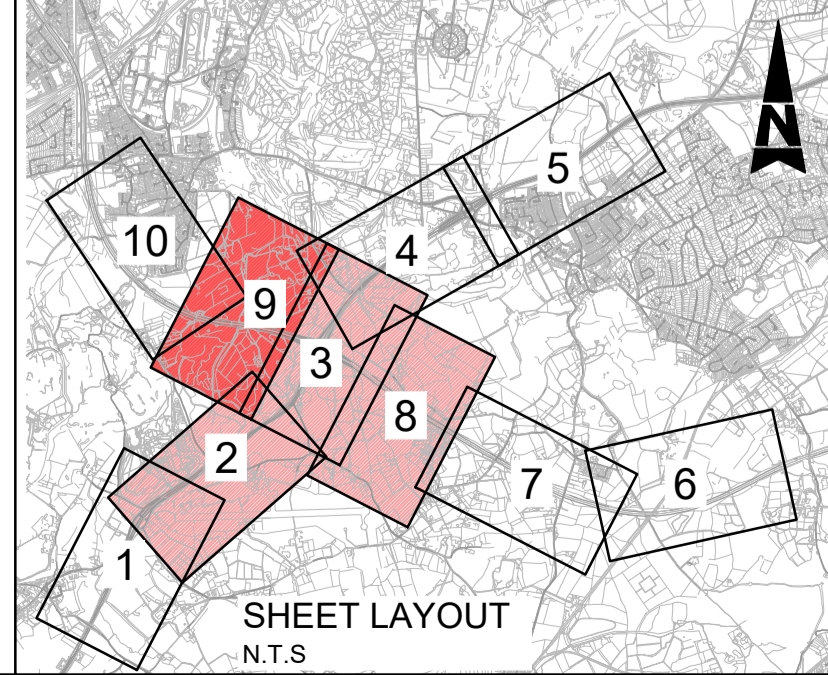


This map is based on Ordnance Survey material with the permission of Ordnance Survey on behalf of the Controller of Her Majesty's Stationery Office. © Crown copyright. Unauthorised reproduction infringes Crown copyright and may lead to prosecution or civil proceedings. Highways England 100018928, 2018.



SAFETY, HEALTH AND ENVIRONMENTAL INFORMATION	
In addition to the hazards/risks normally associated with the types of work detailed on this drawing, note the following significant residual risks (Reference shall also be made to the design hazard log).	
Construction	NONE
Maintenance / Cleaning	NONE
Use	NONE
Decommissioning / Demolition	NONE

NOTES
1. FOR GENERAL NOTES AND KEYS REFER TO HE551522-ATK-ELS-XX_ML-DR-LE-000013



Description	Status	Revision	Drawn	Checked	Reviewed	Authorised	Issue Date
Description							
Description							
Description							
Description							
Description							
Description	S0	Revision P01.1	Drawn ---	Checked ---	Reviewed ---	Authorised ---	Issue Date ---

Drawing Suitability: **WORK IN PROGRESS** Status: **S0**

ATKINS Epsom Gateway, Ashley Avenue, Epsom, Surrey, KT18 5AL
 Tel: +44 (0)1372 726140, Fax: +44 (0)1372 740055, www.atkinsglobal.com

Copyright © Atkins Limited (2018)

Client: **Working on behalf of highways england**

Project Title	M25 junction 10/A3 Wisley interchange		
Drawing Title	FIGURE 15 SPA COMPENSATION PACKAGE: OPTION SELECTION		
Drawing Number	Project	Originator	Volume
HE551522	- ATK	- ELS	-
XX_ML	- DR	- LE	- 002009
Location	Type	Role	Number
Original Size: A1	Scale: 1:2500	Project Ref. No.: 5158141	Sheet: 3 of 3 Rev: P01.1

© Crown copyright (2017).

You may re-use this information (not including logos) free of charge in any format or medium, under the terms of the Open Government Licence. To view this licence:

visit www.nationalarchives.gov.uk/doc/open-government-licence/
write to the Information Policy Team, **The National Archives, Kew, London TW9 4DU**,
or email psi@nationalarchives.gsi.gov.uk.

Printed on paper from well-managed forests and other controlled sources.

Registered office Bridge House, 1 Walnut Tree Close, Guildford GU1 4LZ
Highways England Company Limited registered in England and Wales number 09346363

